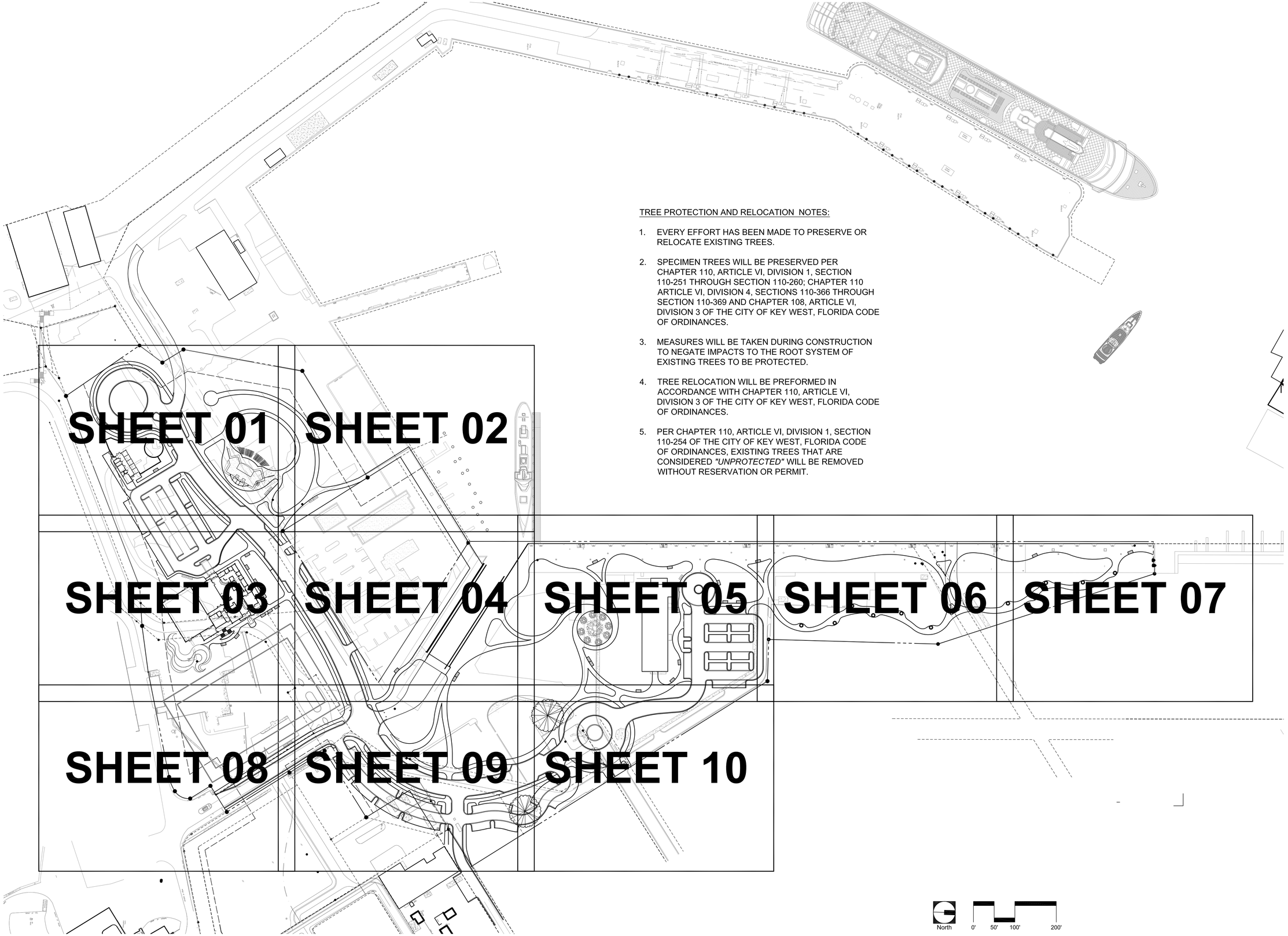

TREE PROTECTION AND RELOCATION NOTES:

1. EVERY EFFORT HAS BEEN MADE TO PRESERVE OR RELOCATE EXISTING TREES.
2. SPECIMEN TREES WILL BE PRESERVED PER CHAPTER 110, ARTICLE VI, DIVISION 1, SECTION 110-251 THROUGH SECTION 110-260; CHAPTER 110 ARTICLE VI, DIVISION 4, SECTIONS 110-366 THROUGH SECTION 110-369 AND CHAPTER 108, ARTICLE VI, DIVISION 3 OF THE CITY OF KEY WEST, FLORIDA CODE OF ORDINANCES.
3. MEASURES WILL BE TAKEN DURING CONSTRUCTION TO NEGATE IMPACTS TO THE ROOT SYSTEM OF EXISTING TREES TO BE PROTECTED.
4. TREE RELOCATION WILL BE PREFORMED IN ACCORDANCE WITH CHAPTER 110, ARTICLE VI, DIVISION 3 OF THE CITY OF KEY WEST, FLORIDA CODE OF ORDINANCES.
5. PER CHAPTER 110, ARTICLE VI, DIVISION 1, SECTION 110-254 OF THE CITY OF KEY WEST, FLORIDA CODE OF ORDINANCES, EXISTING TREES THAT ARE CONSIDERED *"UNPROTECTED"* WILL BE REMOVED WITHOUT RESERVATION OR PERMIT.

BERMELLO AJAMIL & PARTNERS•INC
Architecture • Engineering • Planning
Interior Design • Landscape Architecture
2601 South Bayshore Drive
Suite 1000
Miami, Florida 33133
(305) 859-2050
Fax (305) 860-3700

PREPARED FOR/OWNER:
CITY OF KEY WEST, FL
P. O. BOX 1409
3140 FLAGLER AVENUE
KEY WEST, FL 33041

PROJECT NAME:
TRUMAN WATERFRONT PARK

PROJECT LOCATION/ADDRESS:
TRUMAN WATERFRONT PARK
WEST OF FORT STREET AND THE TRUMAN ANNEX DEVELOPMENT, NORTH OF KEY WEST NAVAL BASE

SUB-CONSULTANT INFORMATION:

PROFESSIONAL SEAL:

KIRK J. OLNEY
FLORIDA REGISTERED LANDSCAPE
LA0001705

SUBMITTAL DESCRIPTION / MILESTONE:

DEVELOPMENT APPLICATION
January 14, 2013

REVISIONS:

DRAWING SHEET INFORMATION

BA PROJECT NO.:	12010
SCALE:	1" = 100'-0"
DATE:	January 14, 2013
DRAWN BY:	KJO
CHECKED BY:	RPH
CADD FILE:	X Truman Waterfront Base.dwg

DRAWING TITLE:
TREE DISPOSITION KEY SHEET

SHEET NO.
LT-00

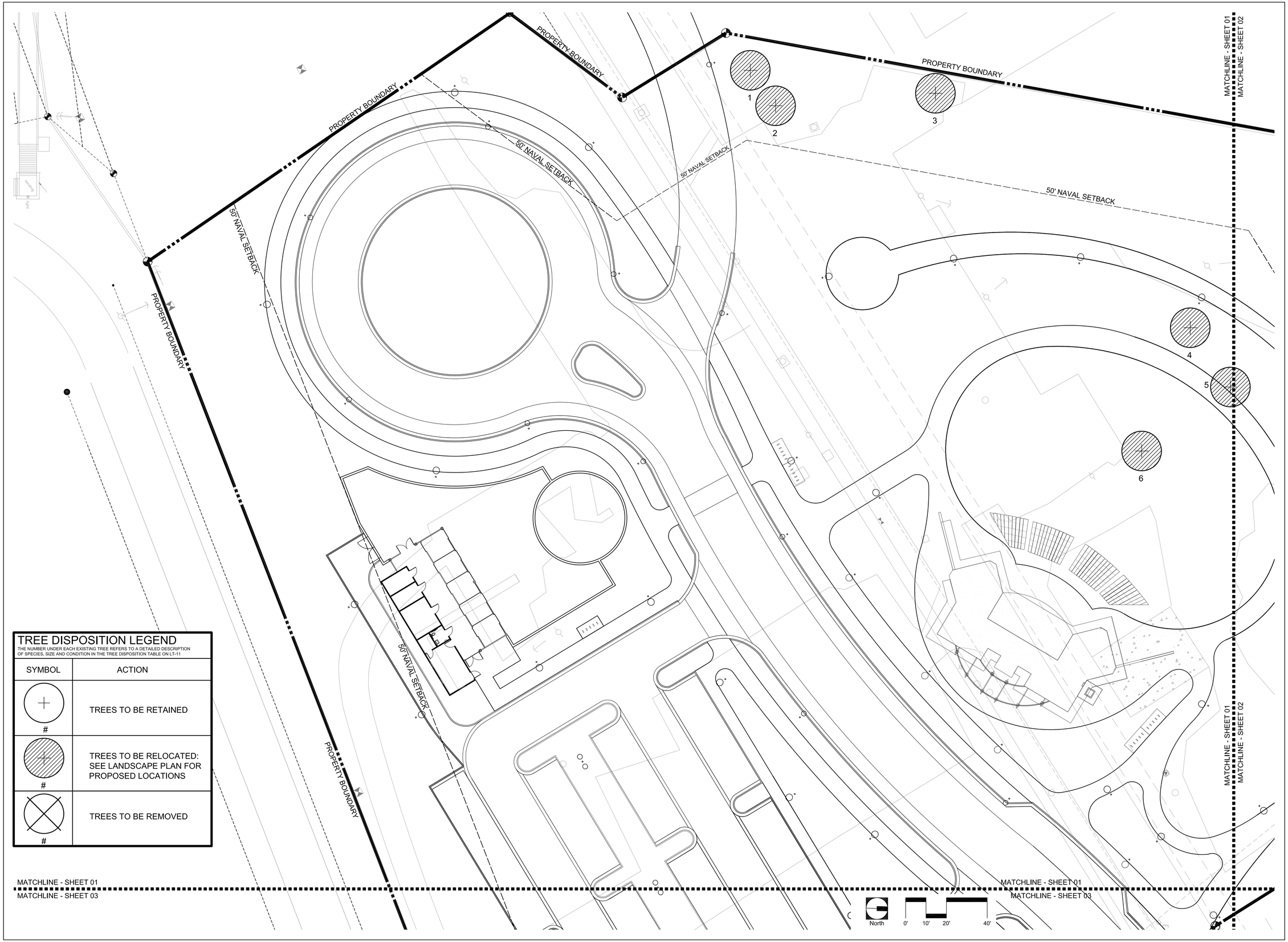

TREE DISPOSITION LEGEND

THE NUMBER UNDER EACH EXISTING TREE REFERS TO A DETAILED DESCRIPTION OF SPECIES, SIZE AND CONDITION IN THE TREE DISPOSITION TABLE ON LT-11

SYMBOL	ACTION
#	TREES TO BE RETAINED
#	TREES TO BE RELOCATED: SEE LANDSCAPE PLAN FOR PROPOSED LOCATIONS
#	TREES TO BE REMOVED

BERMELLO AJAMIL & PARTNERS•INC

Architecture • Engineering • Planning
Interior Design • Landscape Architecture
2601 South Bayshore Drive
Suite 1000
Miami, Florida 33133
(305) 859-2050
Fax (305) 860-3700

PREPARED FOR/OWNER:

CITY OF KEY WEST, FL
P. O. BOX 1409
3140 FLAGLER AVENUE
KEY WEST, FL 33041

PROJECT NAME:

TRUMAN WATERFRONT PARK

PROJECT LOCATION/ADDRESS:

TRUMAN WATERFRONT PARK
WEST OF FORT STREET AND THE TRUMAN ANNEX DEVELOPMENT,
NORTH OF KEY WEST NAVAL BASE

SUB-CONSULTANT INFORMATION:

PROFESSIONAL SEAL:

KIRK J. OLNEY
FLORIDA REGISTERED LANDSCAPE
LA0001705

SUBMITTAL DESCRIPTION / MILESTONE:

DEVELOPMENT APPLICATION
January 14, 2013

REVISIONS:

DRAWING SHEET INFORMATION

BA PROJECT NO.:	12010
SCALE:	1" = 20'-0"
DATE:	January 14, 2013
DRAWN BY:	KJO
CHECKED BY:	RPH
CADD FILE:	X Truman Waterfront Base.dwg

DRAWING TITLE:

TREE DISPOSITION PLAN

SHEET NO.

LT-01

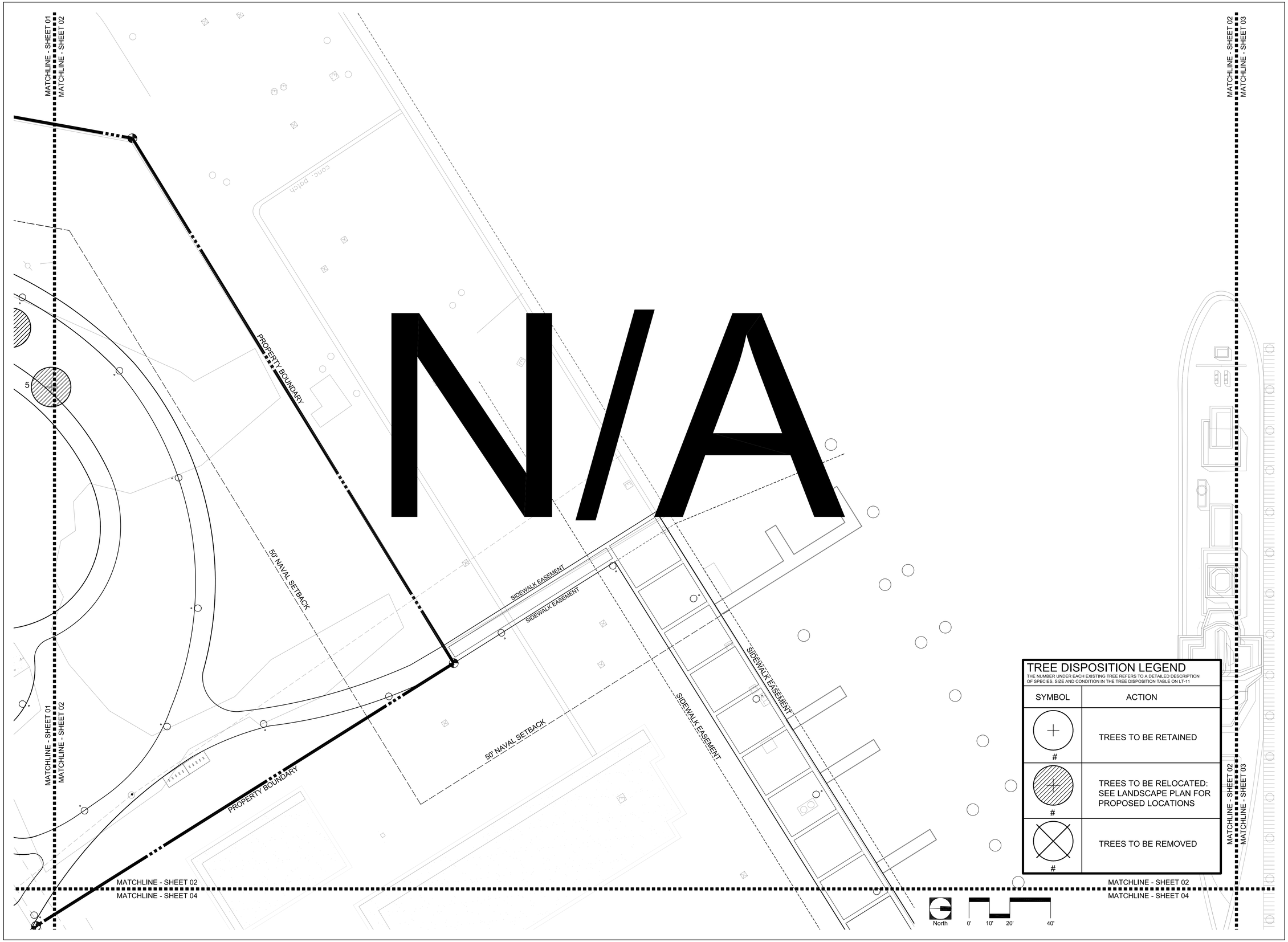

TREE DISPOSITION LEGEND

THE NUMBER UNDER EACH EXISTING TREE REFERS TO A DETAILED DESCRIPTION OF SPECIES, SIZE AND CONDITION IN THE TREE DISPOSITION TABLE ON LT-11

SYMBOL	ACTION
#	TREES TO BE RETAINED
#	TREES TO BE RELOCATED: SEE LANDSCAPE PLAN FOR PROPOSED LOCATIONS
#	TREES TO BE REMOVED

BERMELLO AJAMIL & PARTNERS•INC

Architecture • Engineering • Planning
Interior Design • Landscape Architecture
2601 South Bayshore Drive
Suite 1000
Miami, Florida 33133
(305) 859-2050
Fax (305) 860-3700

PREPARED FOR/OWNER:

CITY OF KEY WEST, FL
P. O. BOX 1409
3140 FLAGLER AVENUE
KEY WEST, FL 33041

PROJECT NAME:

TRUMAN WATERFRONT PARK

PROJECT LOCATION/ADDRESS:

TRUMAN WATERFRONT PARK
WEST OF FORT STREET AND THE TRUMAN ANNEX DEVELOPMENT,
NORTH OF KEY WEST NAVAL BASE

SUB-CONSULTANT INFORMATION:

PROFESSIONAL SEAL:

KIRK J. OLNEY
FLORIDA REGISTERED LANDSCAPE
LA0001705

SUBMITTAL DESCRIPTION / MILESTONE:

DEVELOPMENT APPLICATION
January 14, 2013

REVISIONS:

DRAWING SHEET INFORMATION

BA PROJECT NO.:	12010
SCALE:	1" = 20'-0"
DATE:	January 14, 2013
DRAWN BY:	KJO
CHECKED BY:	RPH
CADD FILE:	X Truman Waterfront Base.dwg

DRAWING TITLE:

TREE DISPOSITOIN PLAN

SHEET NO.

LT-02

TREE DISPOSITION LEGEND

THE NUMBER UNDER EACH EXISTING TREE REFERS TO A DETAILED DESCRIPTION OF SPECIES, SIZE AND CONDITION IN THE TREE DISPOSITION TABLE ON LT-11

SYMBOL	ACTION
#	TREES TO BE RETAINED
#	TREES TO BE RELOCATED: SEE LANDSCAPE PLAN FOR PROPOSED LOCATIONS
#	TREES TO BE REMOVED

BERMELLO AJAMIL & PARTNERS•INC

Architecture • Engineering • Planning
Interior Design • Landscape Architecture
2601 South Bayshore Drive
Suite 1000
Miami, Florida 33133
(305) 859-2050
Fax (305) 860-3700

PREPARED FOR/OWNER:

CITY OF KEY WEST, FL
P. O. BOX 1409
3140 FLAGLER AVENUE
KEY WEST, FL 33041

PROJECT NAME:

TRUMAN WATERFRONT PARK

PROJECT LOCATION/ADDRESS:

TRUMAN WATERFRONT PARK
WEST OF FORT STREET AND THE TRUMAN ANNEX DEVELOPMENT,
NORTH OF KEY WEST NAVAL BASE

SUB-CONSULTANT INFORMATION:

PROFESSIONAL SEAL:

KIRK J. OLNEY
FLORIDA REGISTERED LANDSCAPE
LA0001705

SUBMITTAL DESCRIPTION / MILESTONE:

DEVELOPMENT APPLICATION
January 14, 2013

REVISIONS:

DRAWING SHEET INFORMATION

BA PROJECT NO.:	12010
SCALE:	1" = 20'-0"
DATE:	January 14, 2013
DRAWN BY:	KJO
CHECKED BY:	RPH
CADD FILE:	X Truman Waterfront Base.dwg

DRAWING TITLE:

TREE DISPOSITOIN PLAN

SHEET NO.

LT-03

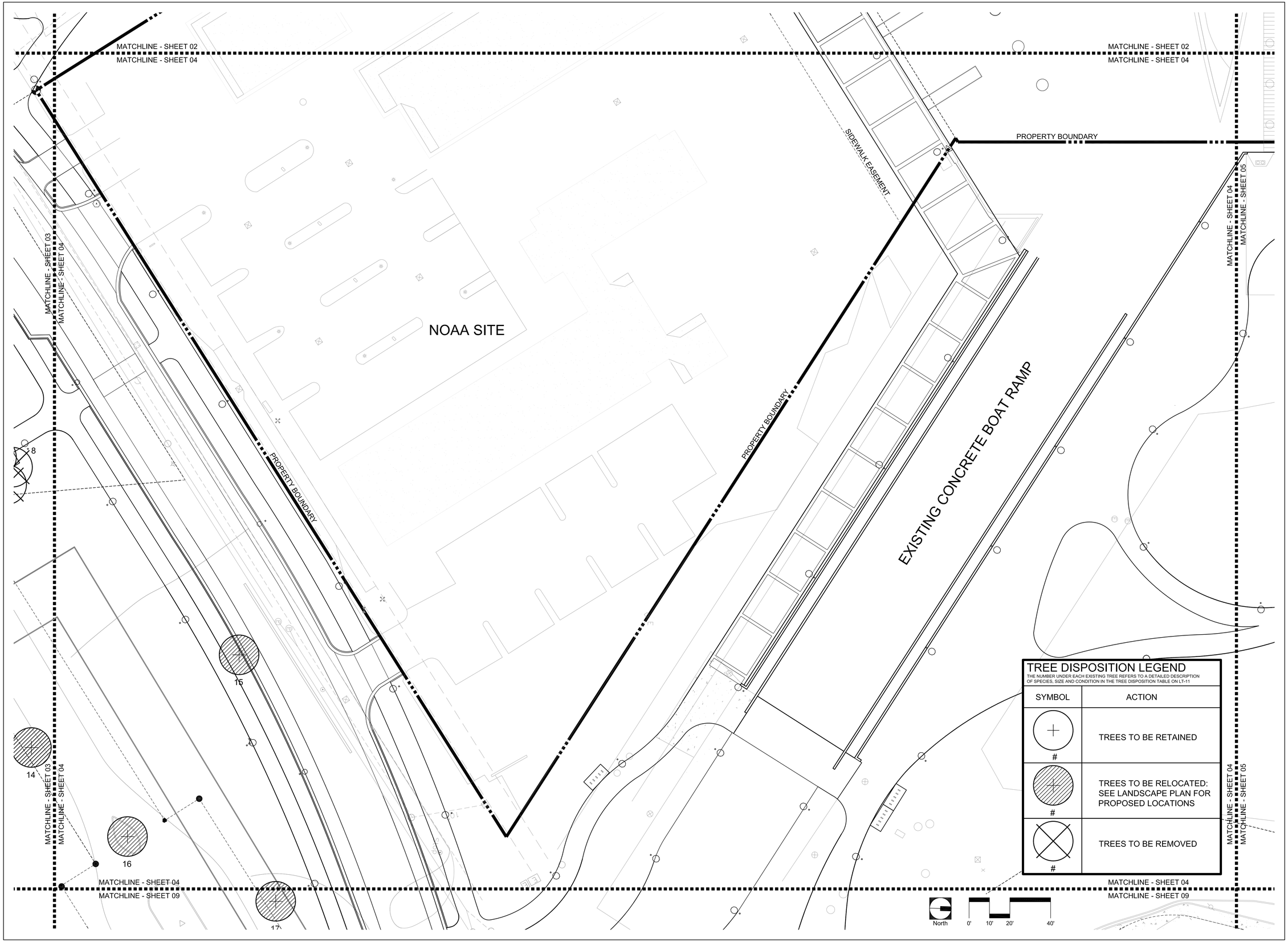

TREE DISPOSITION LEGEND

THE NUMBER UNDER EACH EXISTING TREE REFERS TO A DETAILED DESCRIPTION OF SPECIES, SIZE AND CONDITION IN THE TREE DISPOSITION TABLE ON LT-11

SYMBOL	ACTION
#	TREES TO BE RETAINED
#	TREES TO BE RELOCATED: SEE LANDSCAPE PLAN FOR PROPOSED LOCATIONS
#	TREES TO BE REMOVED

BERMELLO AJAMIL & PARTNERS•INC

Architecture • Engineering • Planning
Interior Design • Landscape Architecture
2601 South Bayshore Drive
Suite 1000
Miami, Florida 33133
(305) 859-2050
Fax (305) 860-3700

PREPARED FOR/OWNER:

CITY OF KEY WEST, FL
P. O. BOX 1409
3140 FLAGLER AVENUE
KEY WEST, FL 33041

PROJECT NAME:

TRUMAN WATERFRONT PARK

PROJECT LOCATION/ADDRESS:

TRUMAN WATERFRONT PARK WEST OF FORT STREET AND THE TRUMAN ANNEX DEVELOPMENT, NORTH OF KEY WEST NAVAL BASE

SUB-CONSULTANT INFORMATION:

PROFESSIONAL SEAL:

KIRK J. OLNEY
FLORIDA REGISTERED LANDSCAPE
LA0001705

SUBMITTAL DESCRIPTION / MILESTONE:

DEVELOPMENT APPLICATION
January 14, 2013

REVISIONS:

DRAWING SHEET INFORMATION

BA PROJECT NO.:	12010
SCALE:	1" = 20'-0"
DATE:	January 14, 2013
DRAWN BY:	KJO
CHECKED BY:	RPH
CADD FILE:	X Truman Waterfront Base.dwg

DRAWING TITLE:

TREE DISPOSITION PLAN

SHEET NO.

LT-04

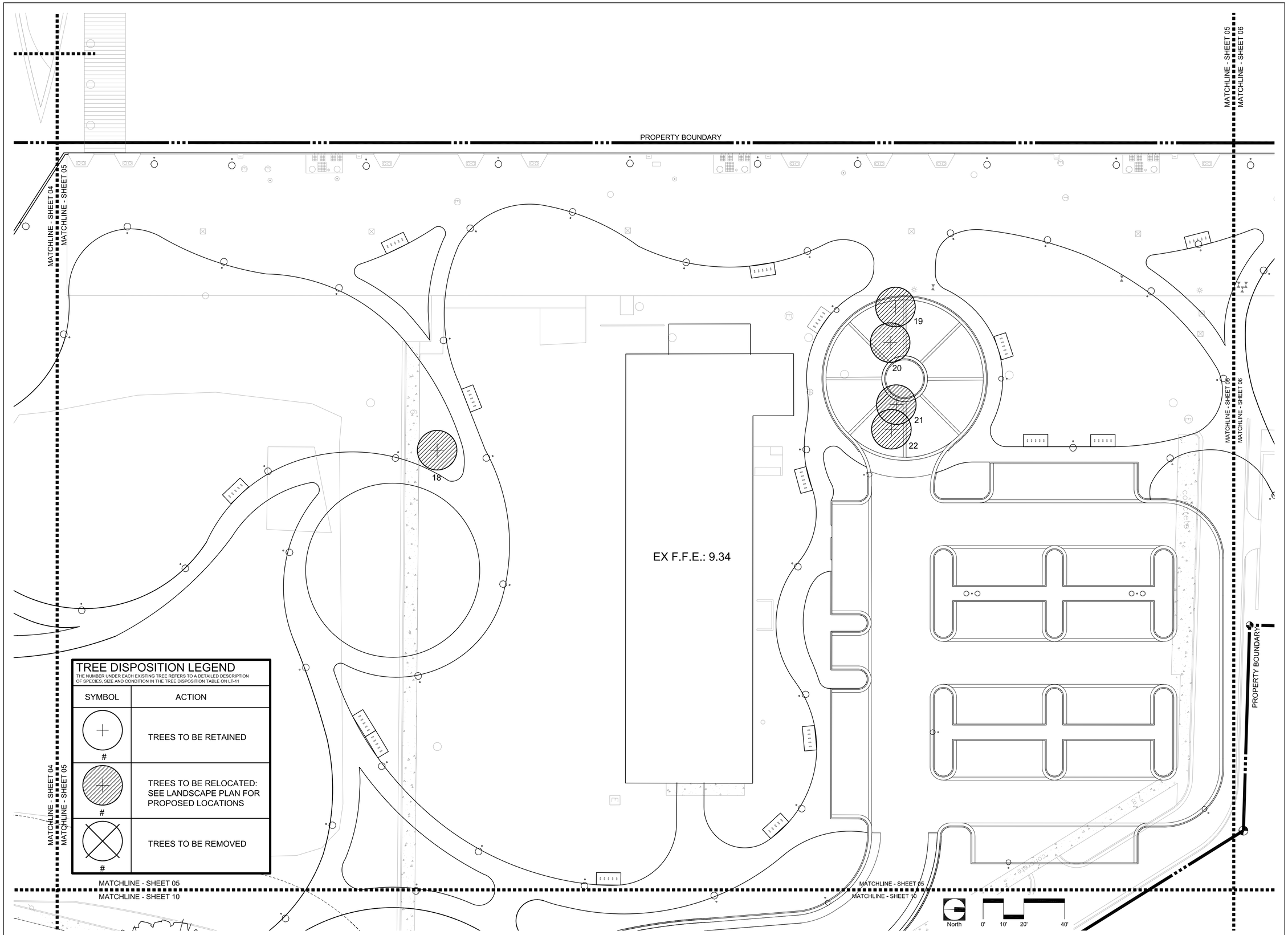

TREE DISPOSITION LEGEND

THE NUMBER UNDER EACH EXISTING TREE REFERS TO A DETAILED DESCRIPTION OF SPECIES, SIZE AND CONDITION IN THE TREE DISPOSITION TABLE ON LT-11

SYMBOL	ACTION
#	TREES TO BE RETAINED
#	TREES TO BE RELOCATED: SEE LANDSCAPE PLAN FOR PROPOSED LOCATIONS
#	TREES TO BE REMOVED

BERMELLO AJAMIL & PARTNERS•INC

Architecture • Engineering • Planning
Interior Design • Landscape Architecture
2601 South Bayshore Drive
Suite 1000
Miami, Florida 33133
(305) 859-2050
Fax (305) 860-3700

PREPARED FOR/OWNER:
CITY OF KEY WEST, FL
P. O. BOX 1409
3140 FLAGLER AVENUE
KEY WEST, FL 33041

PROJECT NAME:
TRUMAN WATERFRONT PARK

PROJECT LOCATION/ADDRESS:
TRUMAN WATERFRONT PARK
WEST OF FORT STREET AND THE TRUMAN ANNEX DEVELOPMENT, NORTH OF KEY WEST NAVAL BASE

SUB-CONSULTANT INFORMATION:

PROFESSIONAL SEAL:

KIRK J. OLNEY
FLORIDA REGISTERED LANDSCAPE
LA0001705

SUBMITTAL DESCRIPTION / MILESTONE:

DEVELOPMENT APPLICATION
January 14, 2013

REVISIONS:

DRAWING SHEET INFORMATION

BA PROJECT NO.:	12010
SCALE:	1" = 20'-0"
DATE:	January 14, 2013
DRAWN BY:	KJO
CHECKED BY:	RPH
CADD FILE:	X Truman Waterfront Base.dwg

DRAWING TITLE:
TREE DISPOSITION PLAN

SHEET NO.
LT-05

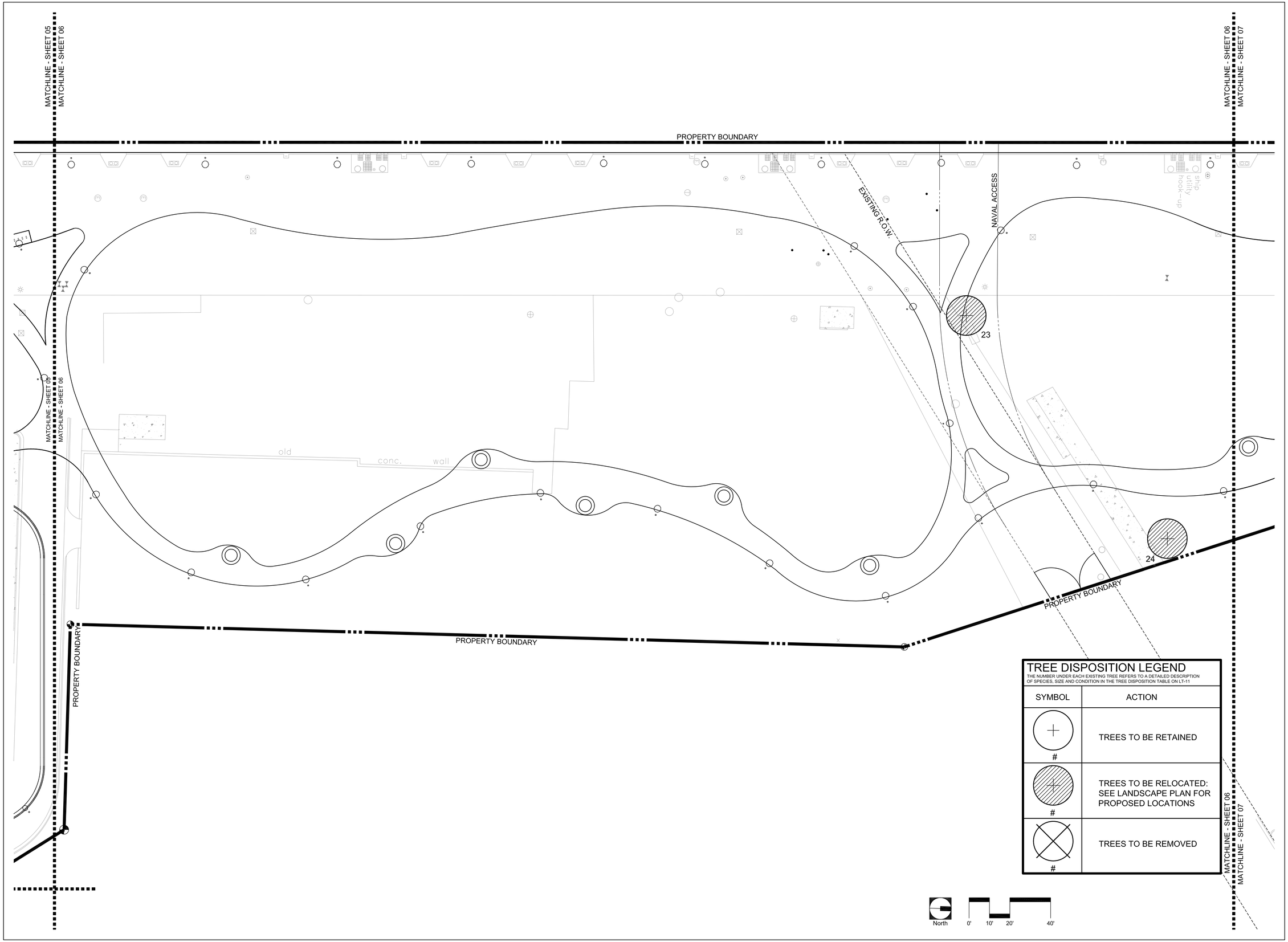

TREE DISPOSITION LEGEND

THE NUMBER UNDER EACH EXISTING TREE REFERS TO A DETAILED DESCRIPTION OF SPECIES, SIZE AND CONDITION IN THE TREE DISPOSITION TABLE ON LT-11

SYMBOL	ACTION
#	TREES TO BE RETAINED
#	TREES TO BE RELOCATED: SEE LANDSCAPE PLAN FOR PROPOSED LOCATIONS
#	TREES TO BE REMOVED

BERMELLO AJAMIL & PARTNERS•INC

Architecture • Engineering • Planning
Interior Design • Landscape Architecture
2601 South Bayshore Drive
Suite 1000
Miami, Florida 33133
(305) 859-2050
Fax (305) 860-3700

PREPARED FOR/OWNER:

CITY OF KEY WEST, FL
P. O. BOX 1409
3140 FLAGLER AVENUE
KEY WEST, FL 33041

PROJECT NAME:

TRUMAN WATERFRONT PARK

PROJECT LOCATION/ADDRESS:

TRUMAN WATERFRONT PARK WEST OF FORT STREET AND THE TRUMAN ANNEX DEVELOPMENT, NORTH OF KEY WEST NAVAL BASE

SUB-CONSULTANT INFORMATION:

PROFESSIONAL SEAL:

KIRK J. OLNEY
FLORIDA REGISTERED LANDSCAPE
LA0001705

SUBMITTAL DESCRIPTION / MILESTONE:

DEVELOPMENT APPLICATION
January 14, 2013

REVISIONS:

DRAWING SHEET INFORMATION

BA PROJECT NO.:	12010
SCALE:	1" = 20'-0"
DATE:	January 14, 2013
DRAWN BY:	KJO
CHECKED BY:	RPH
CADD FILE:	X Truman Waterfront Base.dwg

DRAWING TITLE:

TREE DISPOSITOIN PLAN

SHEET NO.

LT-06

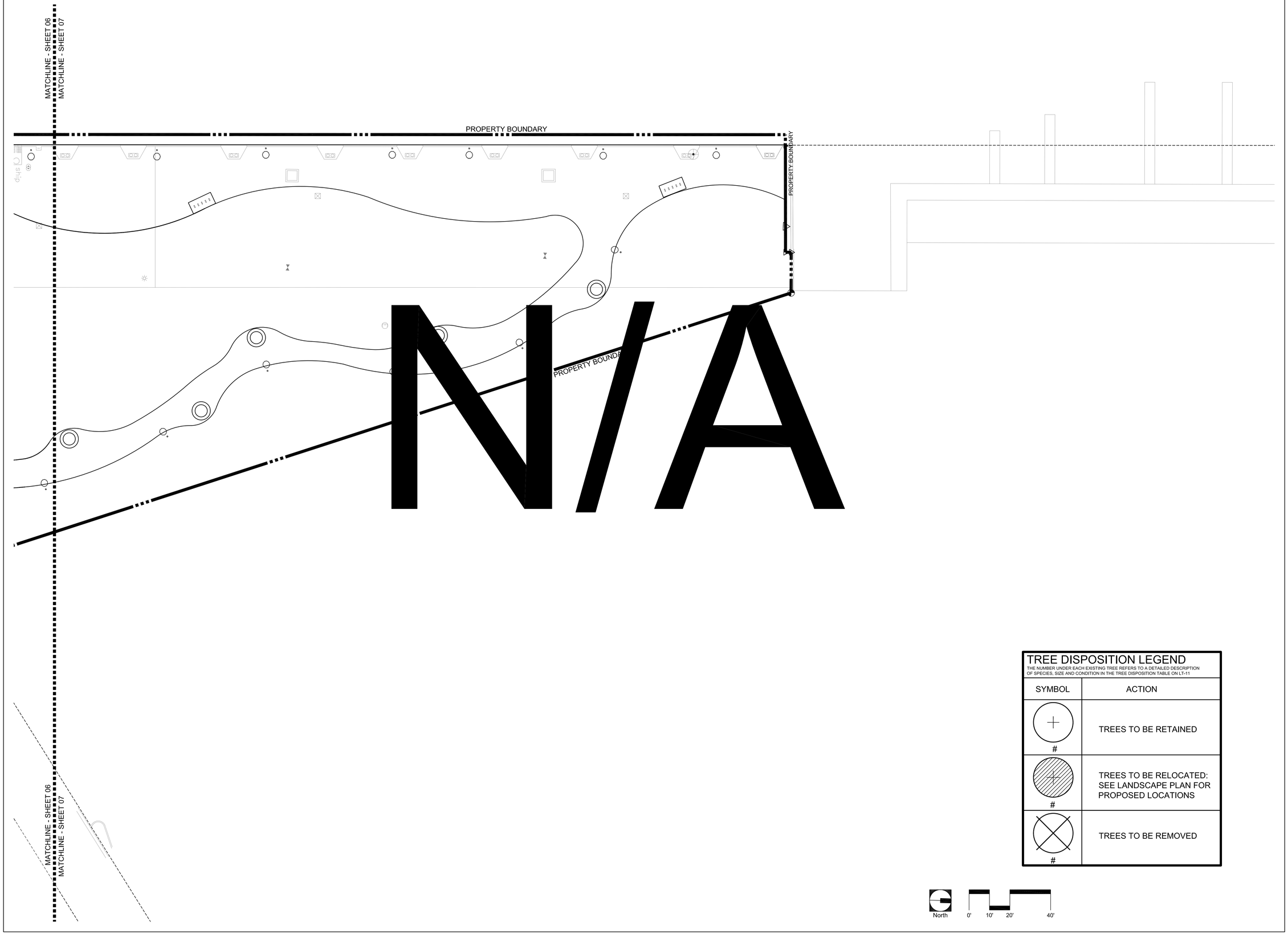

TREE DISPOSITION LEGEND

THE NUMBER UNDER EACH EXISTING TREE REFERS TO A DETAILED DESCRIPTION OF SPECIES, SIZE AND CONDITION IN THE TREE DISPOSITION TABLE ON LT-11

SYMBOL	ACTION
#	TREES TO BE RETAINED
#	TREES TO BE RELOCATED: SEE LANDSCAPE PLAN FOR PROPOSED LOCATIONS
#	TREES TO BE REMOVED

North 0' 10' 20' 40'

BERMELLO AJAMIL & PARTNERS•INC

Architecture • Engineering • Planning
Interior Design • Landscape Architecture
2601 South Bayshore Drive
Suite 1000
Miami, Florida 33133
(305) 859-2050
Fax (305) 860-3700

PREPARED FOR/OWNER:

CITY OF KEY WEST, FL
P. O. BOX 1409
3140 FLAGLER AVENUE
KEY WEST, FL 33041

PROJECT NAME:

TRUMAN WATERFRONT PARK

PROJECT LOCATION/ADDRESS:

TRUMAN WATERFRONT PARK
WEST OF FORT STREET AND THE TRUMAN ANNEX DEVELOPMENT, NORTH OF KEY WEST NAVAL BASE

SUB-CONSULTANT INFORMATION:

PROFESSIONAL SEAL:

KIRK J. OLNEY
FLORIDA REGISTERED LANDSCAPE
LA0001705

SUBMITTAL DESCRIPTION / MILESTONE:

DEVELOPMENT APPLICATION
January 14, 2013

REVISIONS:

DRAWING SHEET INFORMATION

BA PROJECT NO.:	12010
SCALE:	1" = 20'-0"
DATE:	January 14, 2013
DRAWN BY:	KJO
CHECKED BY:	RPH
CADD FILE:	X Truman Waterfront Base.dwg

DRAWING TITLE:

TREE DISPOSITOIN PLAN

SHEET NO.

LT-07

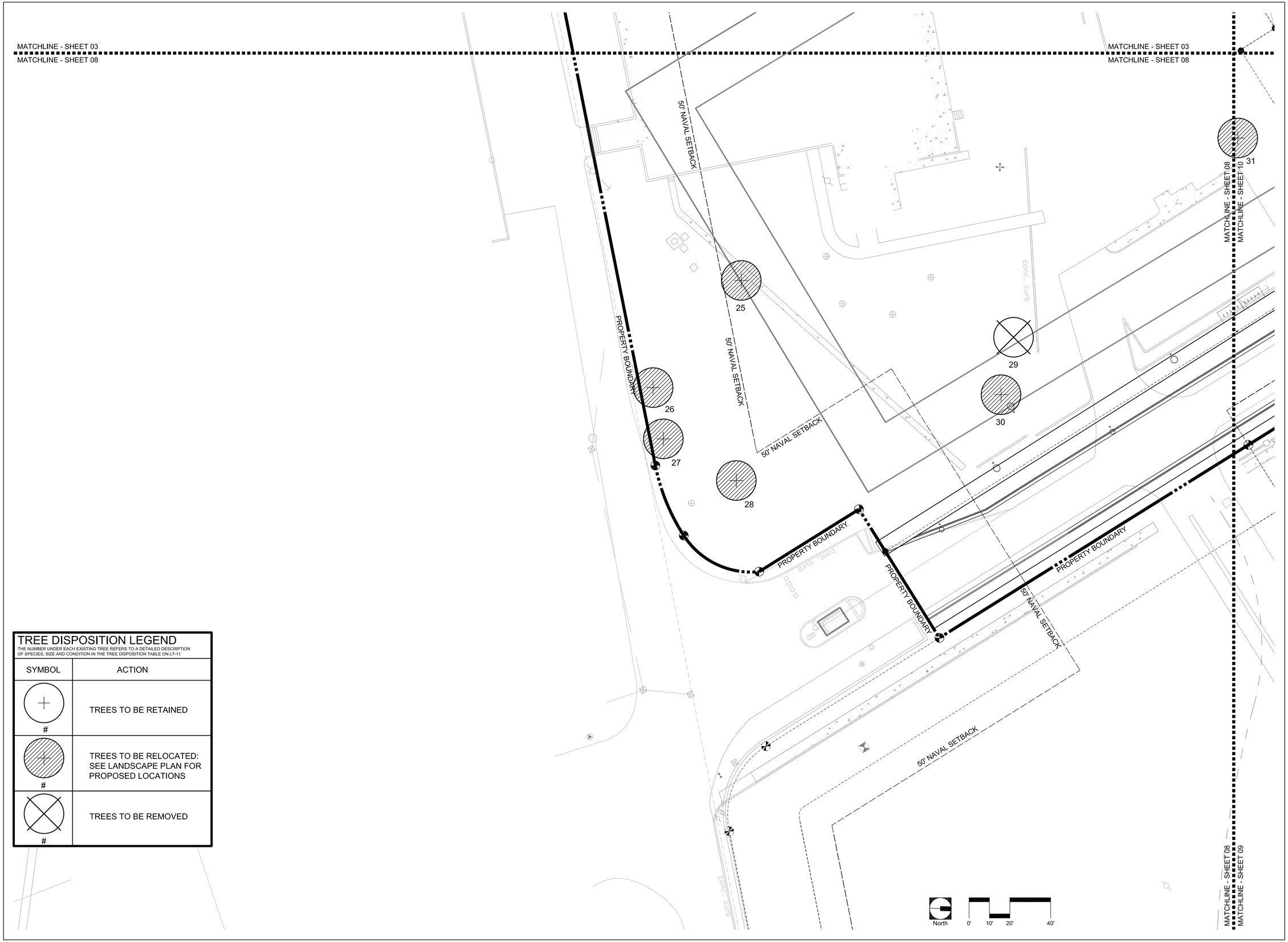

TREE DISPOSITION LEGEND

THE NUMBER UNDER EACH EXISTING TREE REFERS TO A DETAILED DESCRIPTION OF SPECIES, SIZE AND CONDITION IN THE TREE DISPOSITION TABLE ON LT-11

SYMBOL	ACTION
#	TREES TO BE RETAINED
#	TREES TO BE RELOCATED: SEE LANDSCAPE PLAN FOR PROPOSED LOCATIONS
#	TREES TO BE REMOVED

BERMELLO AJAMIL & PARTNERS•INC

Architecture • Engineering • Planning
Interior Design • Landscape Architecture
2601 South Bayshore Drive
Suite 1000
Miami, Florida 33133
(305) 859-2050
Fax (305) 860-3700

PREPARED FOR/OWNER:

CITY OF KEY WEST, FL
P. O. BOX 1409
3140 FLAGLER AVENUE
KEY WEST, FL 33041

PROJECT NAME:

TRUMAN WATERFRONT PARK

PROJECT LOCATION/ADDRESS:

TRUMAN WATERFRONT PARK WEST OF FORT STREET AND THE TRUMAN ANNEX DEVELOPMENT, NORTH OF KEY WEST NAVAL BASE

SUB-CONSULTANT INFORMATION:

PROFESSIONAL SEAL:

KIRK J. OLNEY
FLORIDA REGISTERED LANDSCAPE
LA0001705

SUBMITTAL DESCRIPTION / MILESTONE:

DEVELOPMENT APPLICATION
January 14, 2013

REVISIONS:

DRAWING SHEET INFORMATION

BA PROJECT NO.:	12010
SCALE:	1" = 20'-0"
DATE:	January 14, 2013
DRAWN BY:	KJO
CHECKED BY:	RPH
CADD FILE:	X Truman Waterfront Base.dwg

DRAWING TITLE:

TREE DISPOSITION PLAN

SHEET NO.

LT-08

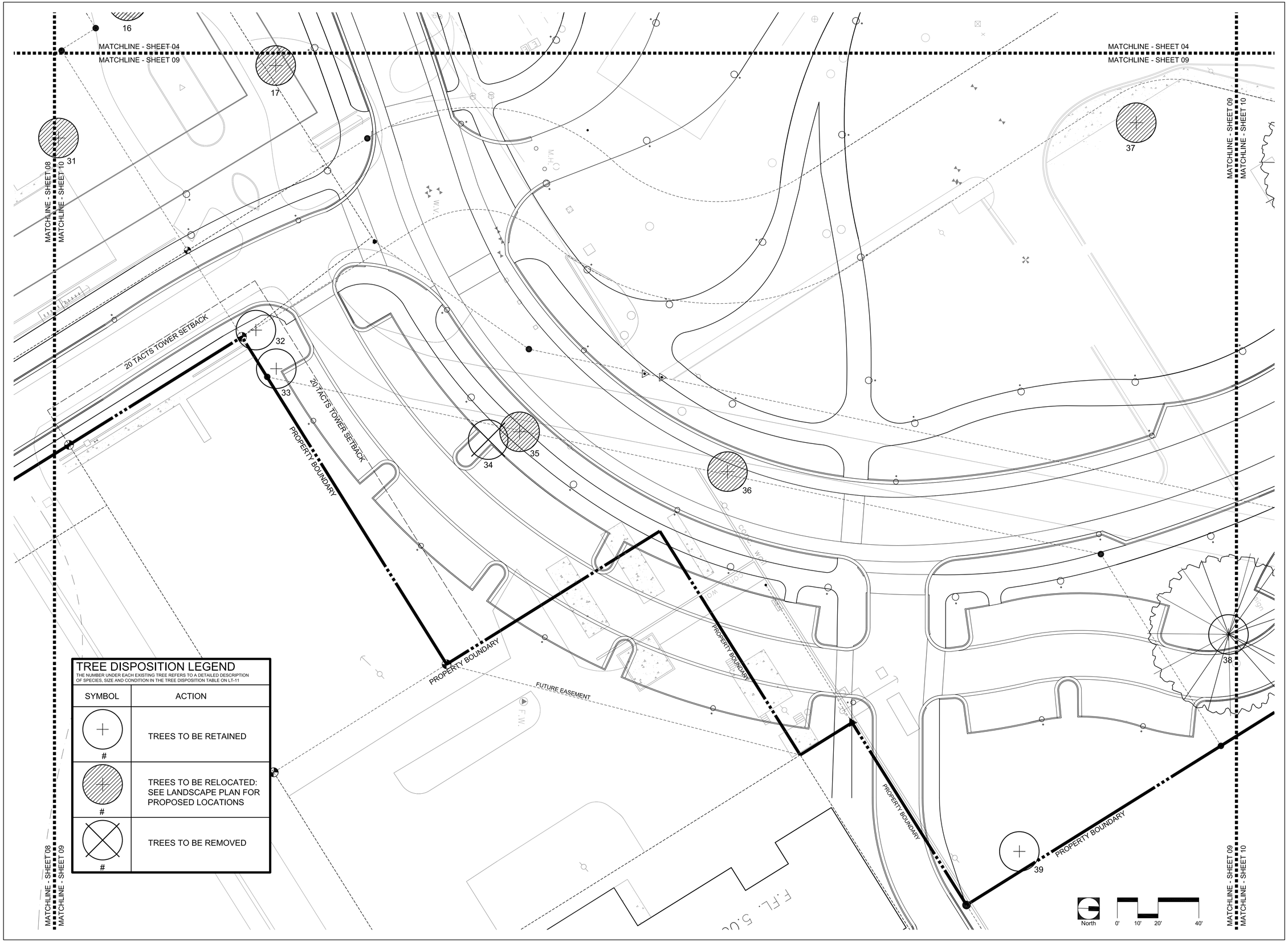

TREE DISPOSITION LEGEND

THE NUMBER UNDER EACH EXISTING TREE REFERS TO A DETAILED DESCRIPTION OF SPECIES, SIZE AND CONDITION IN THE TREE DISPOSITION TABLE ON LT-11

SYMBOL	ACTION
#	TREES TO BE RETAINED
#	TREES TO BE RELOCATED: SEE LANDSCAPE PLAN FOR PROPOSED LOCATIONS
#	TREES TO BE REMOVED

BERMELLO AJAMIL & PARTNERS•INC

Architecture • Engineering • Planning
Interior Design • Landscape Architecture
2601 South Bayshore Drive
Suite 1000
Miami, Florida 33133
(305) 859-2050
Fax (305) 860-3700

PREPARED FOR/OWNER:

CITY OF KEY WEST, FL
P. O. BOX 1409
3140 FLAGLER AVENUE
KEY WEST, FL 33041

PROJECT NAME:

TRUMAN WATERFRONT PARK

PROJECT LOCATION/ADDRESS:

TRUMAN WATERFRONT PARK
WEST OF FORT STREET AND THE TRUMAN ANNEX DEVELOPMENT, NORTH OF KEY WEST NAVAL BASE

SUB-CONSULTANT INFORMATION:

PROFESSIONAL SEAL:

KIRK J. OLNEY
FLORIDA REGISTERED LANDSCAPE
LA0001705

SUBMITTAL DESCRIPTION / MILESTONE:

DEVELOPMENT APPLICATION
January 14, 2013

REVISIONS:

DRAWING SHEET INFORMATION

BA PROJECT NO.:	12010
SCALE:	1" = 20'-0"
DATE:	January 14, 2013
DRAWN BY:	KJO
CHECKED BY:	RPH
CADD FILE:	X Truman Waterfront Base.dwg

DRAWING TITLE:

TREE DISPOSITION PLAN

SHEET NO.

LT-09

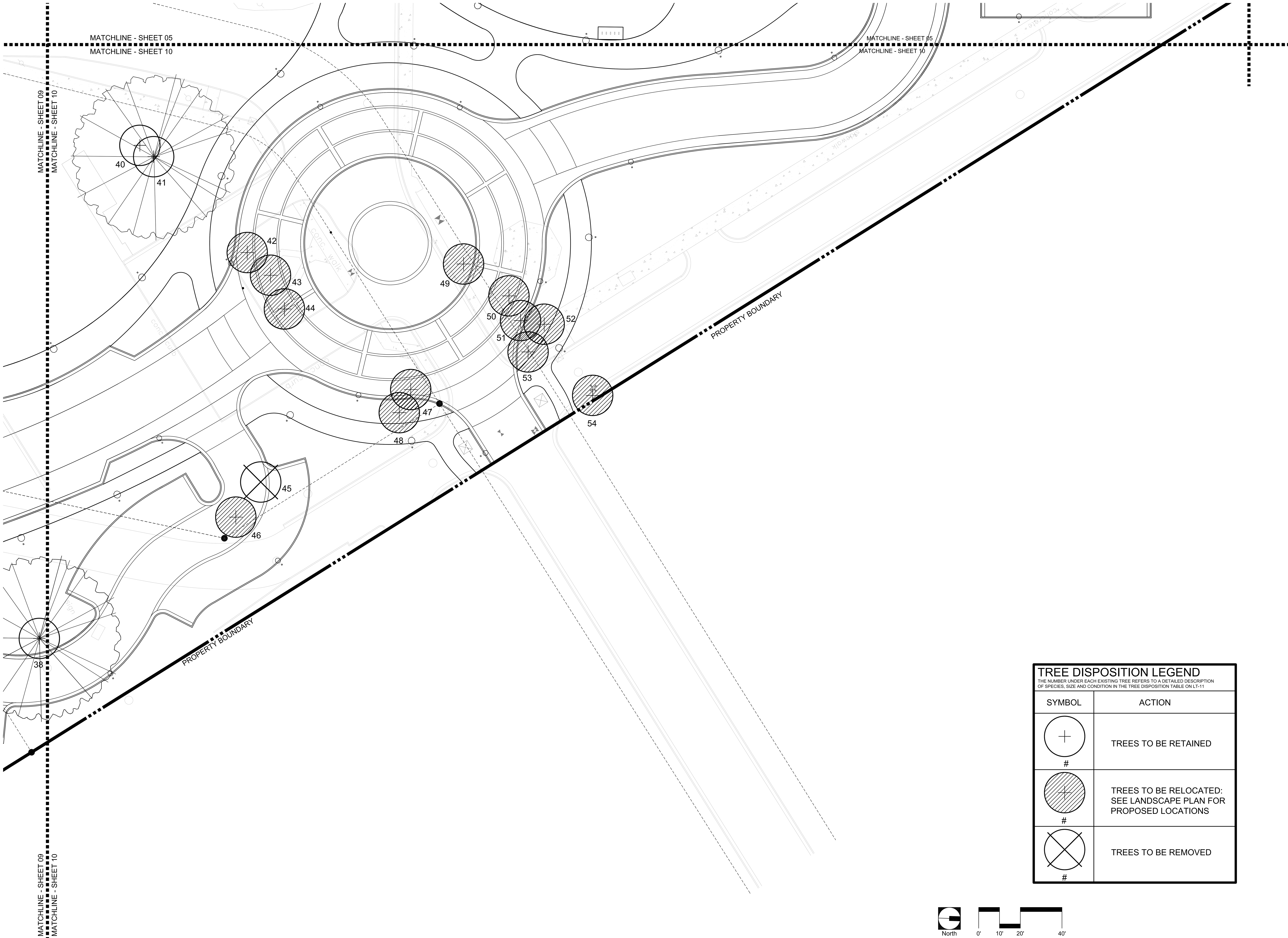

TREE DISPOSITION LEGEND

THE NUMBER UNDER EACH EXISTING TREE REFERS TO A DETAILED DESCRIPTION OF SPECIES, SIZE AND CONDITION IN THE TREE DISPOSITION TABLE ON LT-11

SYMBOL	ACTION
# (circle with cross)	TREES TO BE RETAINED
# (hatched circle with cross)	TREES TO BE RELOCATED: SEE LANDSCAPE PLAN FOR PROPOSED LOCATIONS
# (circle with X)	TREES TO BE REMOVED

BERMELLO AJAMIL & PARTNERS • INC

Architecture • Engineering • Planning
Interior Design • Landscape Architecture
2601 South Bayshore Drive
Suite 1000
Miami, Florida 33133
(305) 859-2050
Fax (305) 860-3700

PREPARED FOR/OWNER:

CITY OF KEY WEST, FL
P. O. BOX 1409
3140 FLAGLER AVENUE
KEY WEST, FL 33041

PROJECT NAME:

TRUMAN WATERFRONT PARK

PROJECT LOCATION/ADDRESS:

TRUMAN WATERFRONT PARK
WEST OF FORT STREET AND THE TRUMAN ANNEX DEVELOPMENT, NORTH OF KEY WEST NAVAL BASE

SUB-CONSULTANT INFORMATION:

PROFESSIONAL SEAL:

KIRK J. OLNEY
FLORIDA REGISTERED LANDSCAPE
LA0001705

SUBMITTAL DESCRIPTION / MILESTONE:

DEVELOPMENT APPLICATION
January 14, 2013

REVISIONS:

DRAWING SHEET INFORMATION

BA PROJECT NO.: 12010
SCALE: AS NOTED
DATE: January 14, 2013
DRAWN BY: KJO
CHECKED BY: RPH
CADD FILE: X Truman Waterfront Base.dwg

DRAWING TITLE:

TREE DISPOSITION PLAN

SHEET NO.

LT-10

NUMBER	BOTANICAL NAME	COMMON NAME	SIZE	CONDITION	Disposition
1	*Cocos nucifera*	COCONUT PALM	15' OVERALL HEIGHT	GOOD	RELOCATE
2	*Cocos nucifera*	COCONUT PALM	15' OVERALL HEIGHT	GOOD	RELOCATE
3	*Cocos nucifera*	COCONUT PALM	15' OVERALL HEIGHT	GOOD	RELOCATE
4	*Bursera simaruba*	GUMBO LIMBO	15' x 15'; 10" CAL	GOOD	RELOCATE
5	*Bursera simaruba*	GUMBO LIMBO	15' x 12'; 8" CAL	GOOD	RELOCATE
6	*Hyophorbe lagenicaulis*	BOTTLE PALM	5' OVERALL HEIGHT	GOOD	RELOCATE
7	*Phoenix reclinata*	DATE PALM	10' Cluster	INVASIVE SPECIES	REMOVE
8	*Casuarina spp.*	AUSTRAILIAN PINE		INVASIVE SPECIES	REMOVE
9	*Phoenix reclinata*	DATE PALM		INVASIVE SPECIES	REMOVE
10	*Swietenia mahagoni*	MAHOGANY	30' x 30'; 30" CAL	GOOD	PRESERVE
11	*Swietenia mahagoni*	MAHOGANY	20' x 20'; 18" CAL	GOOD	RELOCATE
12	*Cocos nucifera*	COCONUT PALM	24' OVERALL HEIGHT	GOOD	RELOCATE
13	*Cocos nucifera*	COCONUT PALM	20' OVERALL HEIGHT	GOOD	RELOCATE
14	*Swietenia mahagoni*	MAHOGANY	30' x 30'; 24" CAL	GOOD	RELOCATE
15	*Ficus nidia*	LAUREL FICUS	20' x 30'; 20" CAL	INVASIVE SPECIES	REMOVE
16	*Sabal palmetto*	CABBAGE PALM	25' OVERALL HEIGHT	GOOD	RELOCATE
17	*Cocos nucifera*	COCONUT PALM	20' OVERALL HEIGHT	GOOD	RELOCATE
18	*Cocos nucifera*	COCONUT PALM	12' OVERALL HEIGHT	GOOD	RELOCATE
19	*Cocos nucifera*	COCONUT PALM	10' OVERALL HEIGHT	GOOD	RELOCATE
20	*Cocos nucifera*	COCONUT PALM	10' OVERALL HEIGHT	GOOD	RELOCATE
21	*Cocos nucifera*	COCONUT PALM	10' OVERALL HEIGHT	GOOD	RELOCATE
22	*Cocos nucifera*	COCONUT PALM	10' OVERALL HEIGHT	GOOD	RELOCATE
23	*Washingtonia robusta*	WASHINGTON PALM	24' OVERALL HEIGHT	GOOD	RELOCATE
24	*Washingtonia robusta*	WASHINGTON PALM	24' OVERALL HEIGHT	GOOD	RELOCATE
25	*Swietenia mahagoni*	MAHOGANY	20' x 20'; 12" CAL	GOOD	RELOCATE
26	*Cocos nucifera*	COCONUT PALM	15' OVERALL HEIGHT	GOOD	RELOCATE
27	*Cocos nucifera*	COCONUT PALM	20' OVERALL HEIGHT	GOOD	RELOCATE
28	*Cocos nucifera*	COCONUT PALM	20' OVERALL HEIGHT	GOOD	RELOCATE
29	*Casuarina spp.*	AUSTRAILIAN PINE	40' x 40'; 24" CAL	INVASIVE SPECIES	REMOVE
30	*Cocos nucifera*	COCONUT PALM	25' OVERALL HEIGHT	GOOD	RELOCATE
31	*unknown*		12" CAL		REMOVE
32	*Coccoloba uvifera*	SEAGRAPE	20' x 20'; 36" CLUMP	GOOD	PRESERVE
33	*Bursera simaruba*	GUMBO LIMBO	15' x 15'; 12" CAL	GOOD	PRESERVE
34	*Bursera simaruba*	GUMBO LIMBO	20' x 10'; 10" CAL	POOR	REMOVE
35	*Bursera simaruba*	GUMBO LIMBO	25' x 15'; 16" CAL	GOOD	RELOCATE
36	*Bursera simaruba*	GUMBO LIMBO	20' x 20'; 18" CAL	GOOD	RELOCATE
37	*Cocos nucifera*	COCONUT PALM	20' OVERALL HEIGHT	GOOD	RELOCATE
38	*Coccoloba uvifera*	SEAGRAPE	25' x 35'; 36" CLUMP	GOOD	PRESERVE
39	*Bursera simaruba*	GUMBO LIMBO	30' x 30'; 24" CAL	GOOD	PRESERVE
40	*Phoenix dactylifera 'medjool'*	MEDJOOL DATE PALM	40' x 40'; 15" CLUMP	GOOD	PRESERVE
41	*Ficus nidia*	LAUREL FICUS		GOOD	PRESERVE
42	*Bursera simaruba*	GUMBO LIMBO	20' x 15'; 18" CAL	GOOD	RELOCATE
43	*Bursera simaruba*	GUMBO LIMBO	15' x 15'; 12" CAL	GOOD	RELOCATE
44	*Bursera simaruba*	GUMBO LIMBO	15' x 15'; 16" CAL	GOOD	RELOCATE
45	*Bucida buceras*	BLACK OLIVE	15' x 15'; 8" CAL	POOR	REMOVE
46	*Bursera simaruba*	GUMBO LIMBO	18' x 18'; 14" CAL	GOOD	RELOCATE
47	*Washingtonia robusta*	WASHINGTON PALM	30' OVERALL HEIGHT	GOOD	RELOCATE
48	*Ficus nidia*	LAUREL FICUS	15' x 15'; 18" CLUMP	INVASIVE SPECIES	REMOVE
49	*Cocos nucifera*	COCONUT PALM	35' OVERALL HEIGHT	GOOD	RELOCATE
50	*Washingtonia robusta*	WASHINGTON PALM	25' OVERALL HEIGHT	GOOD	RELOCATE
51	*Washingtonia robusta*	WASHINGTON PALM	25' OVERALL HEIGHT	GOOD	RELOCATE
52	*Washingtonia robusta*	WASHINGTON PALM	25' OVERALL HEIGHT	GOOD	RELOCATE
53	*Bursera simaruba*	GUMBO LIMBO	20' x 20'; DBL 12" CAL	GOOD	RELOCATE
54	*Washingtonia robusta*	WASHINGTON PALM	25' OVERALL HEIGHT	GOOD	RELOCATE

1 LT-11 TREE DISPOSITION TABLE

SCALE: N/A

BERMELLO AJAMIL & PARTNERS•INC

Architecture • Engineering • Planning
Interior Design • Landscape Architecture
2601 South Bayshore Drive
Suite 1000
Miami, Florida 33133
(305) 859-2050
Fax (305) 860-3700

PREPARED FOR/OWNER:

CITY OF KEY WEST, FL
P. O. BOX 1409
3140 FLAGLER AVENUE
KEY WEST, FL 33041

PROJECT NAME:

TRUMAN WATERFRONT PARK

PROJECT LOCATION/ADDRESS:

TRUMAN WATERFRONT PARK WEST OF FORT STREET AND THE TRUMAN ANNEX DEVELOPMENT, NORTH OF KEY WEST NAVAL BASE

SUB-CONSULTANT INFORMATION:

PROFESSIONAL SEAL:

KIRK J. OLNEY
FLORIDA REGISTERED LANDSCAPE
LA0001705

SUBMITTAL DESCRIPTION / MILESTONE:

DEVELOPMENT APPLICATION
January 14, 2013

REVISIONS:

DRAWING SHEET INFORMATION

BA PROJECT NO.:	12010
SCALE:	AS NOTED
DATE:	January 14, 2013
DRAWN BY:	KJO
CHECKED BY:	RPH
CADD FILE:	X:Truman Waterfront Base.dwg

DRAWING TITLE:

TREE DISPOSITION LIST

SHEET NO.

LT-11