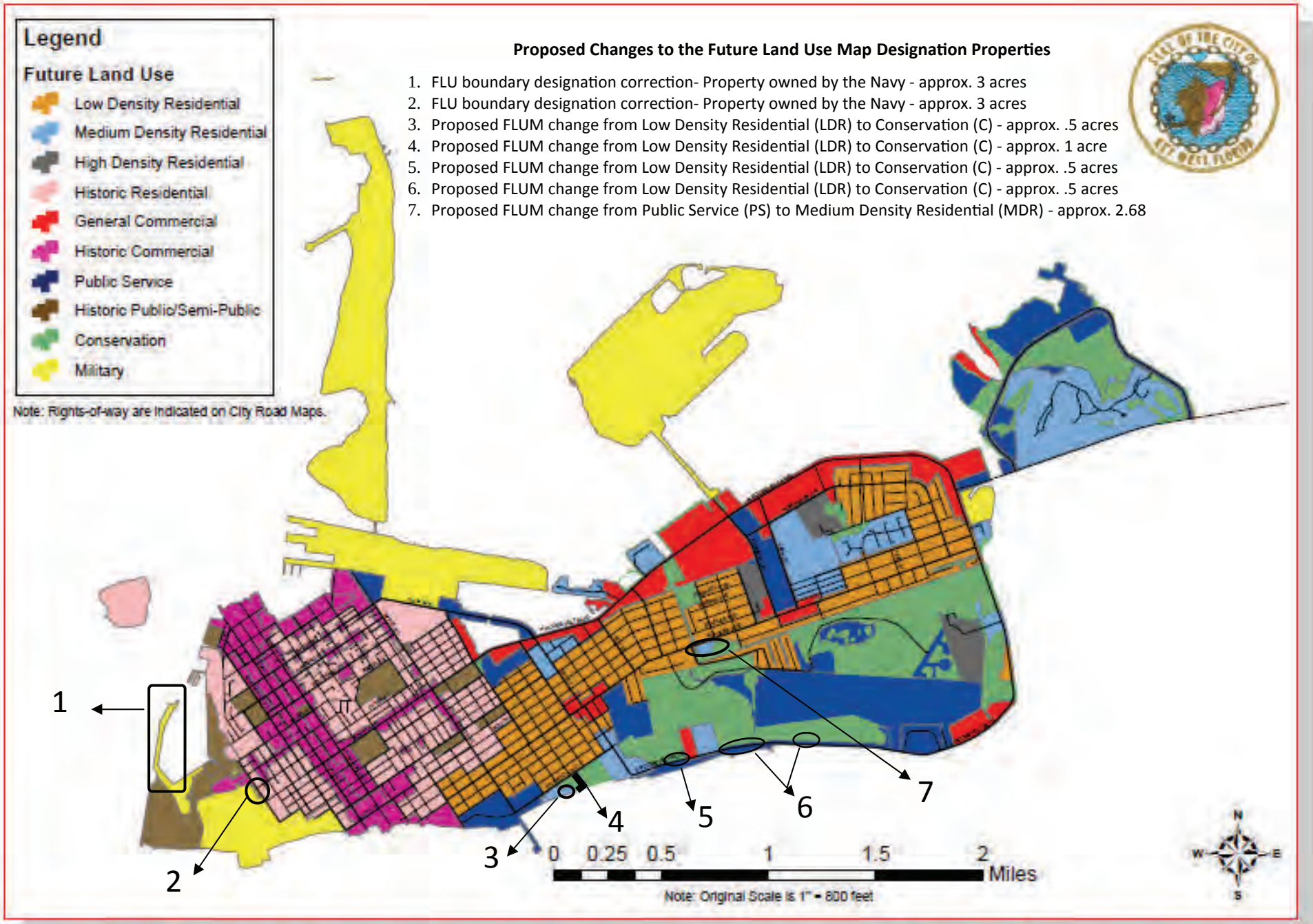

CITY OF KEY WEST - PROPOSED FUTURE LAND USE MAP 10-2012

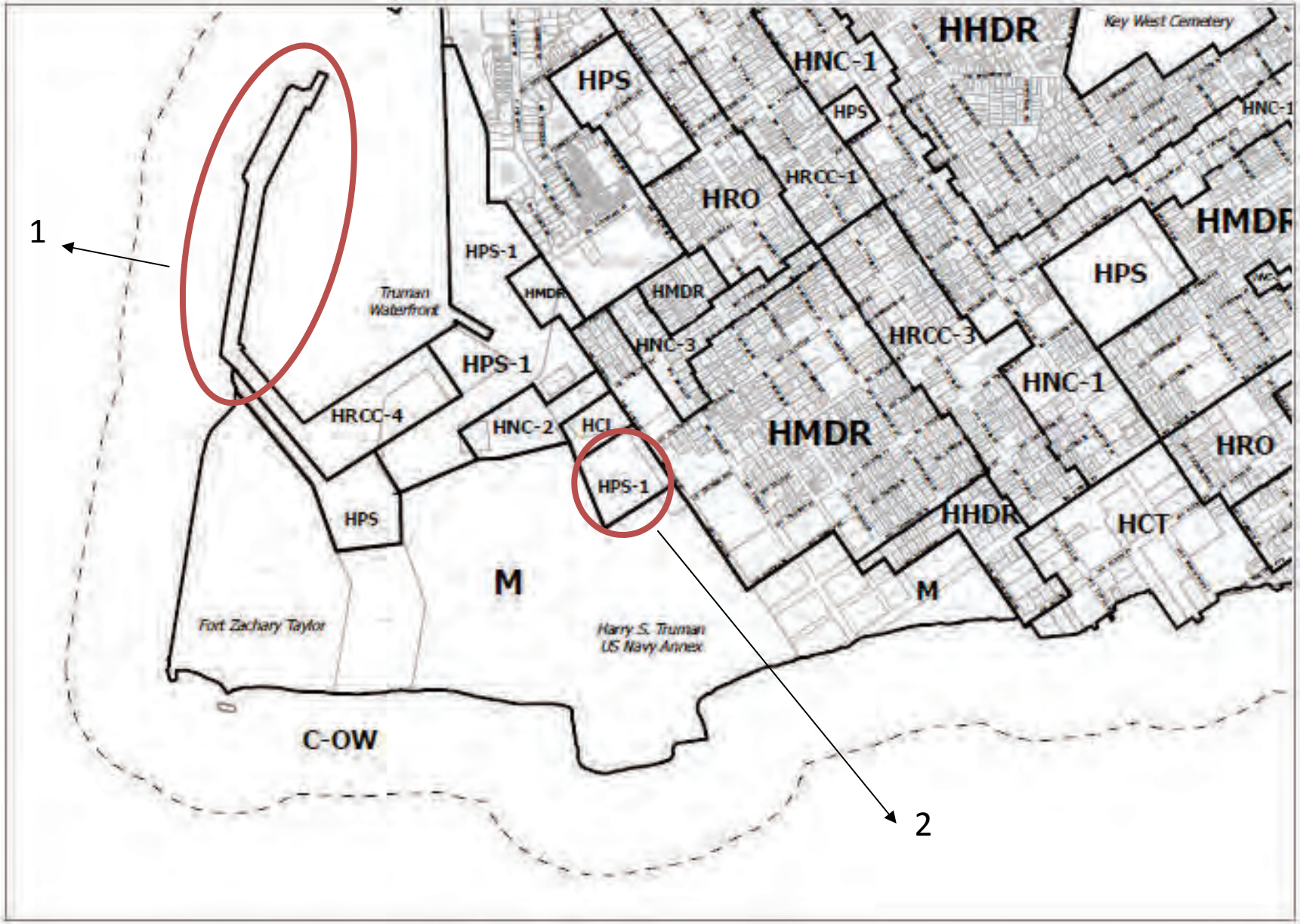

0 500 1,000 1,500 FEET

N W E S

ZONING MAP OF THE CITY OF KEY WEST

PLATE 2 OF 8.

Not official version. Please contact the Planning Department or City Clerk for the official version.

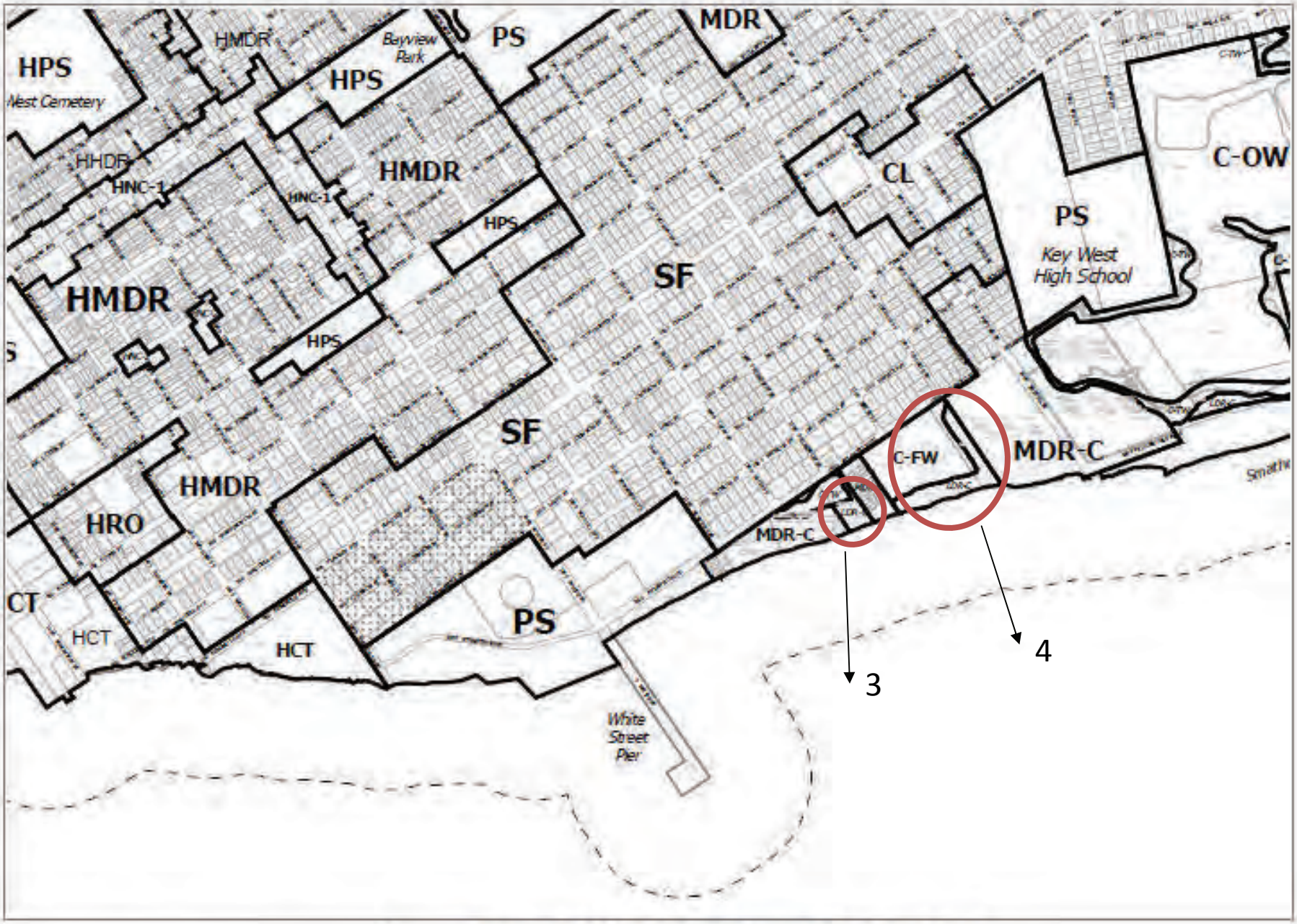

0 500 1,000 1,500 Feet

N W E S

Zoning Map of the City of Key West

Plate 3 of 8.

Not official version. Please contact the Planning Department or City Clerk for the official version.

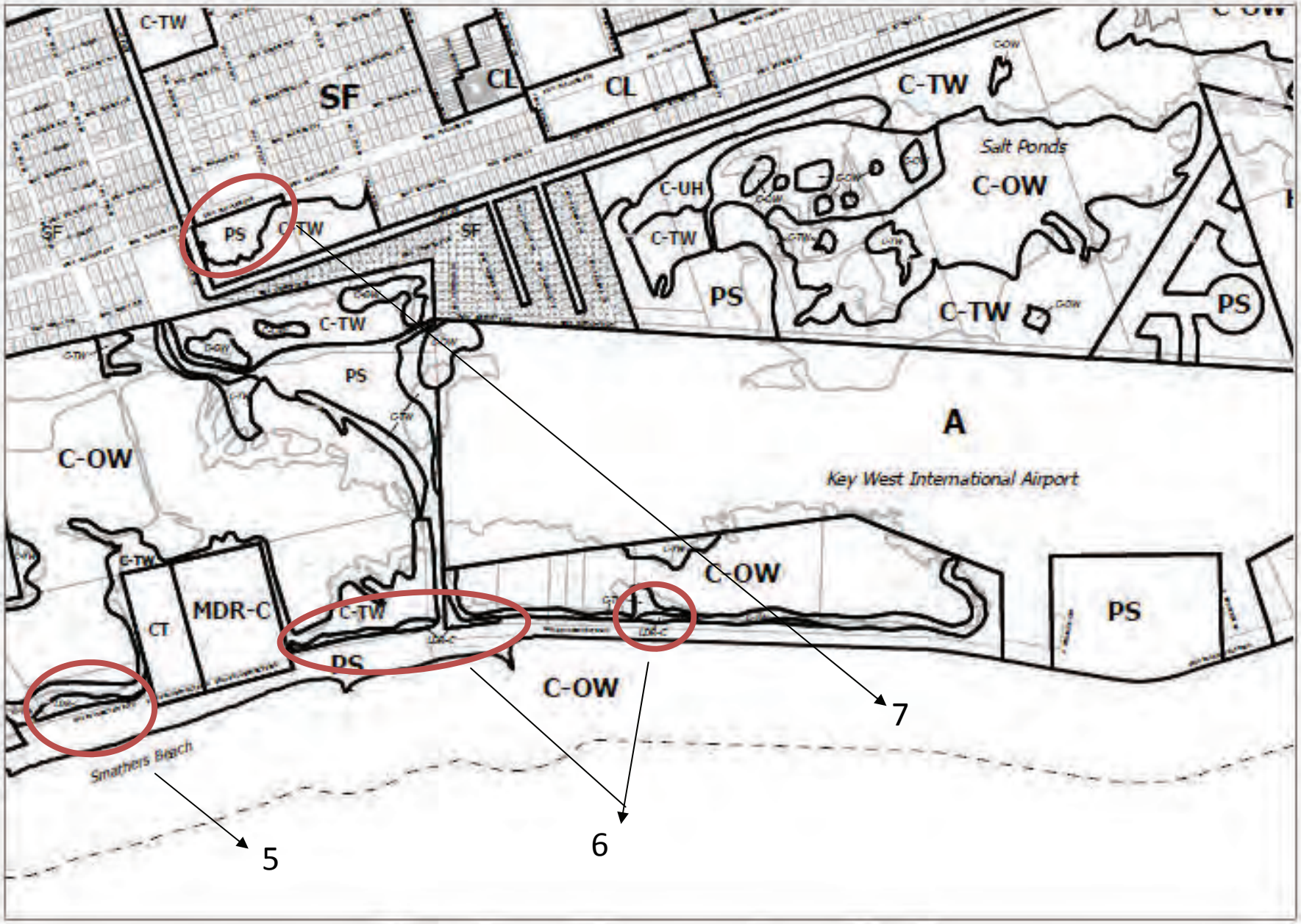

0 500 1,000 1,500 FEET

N W E S

ZONING MAP OF THE CITY OF KEY WEST

PLATE 6 OF 8.

Not official version. Please contact the Planning Department or City Clerk for the official version.