Warrington College of Business Administration
Bureau of Economic and Business Research

BEBR
Your Florida Data Source

Florida Estimates of Population 2009

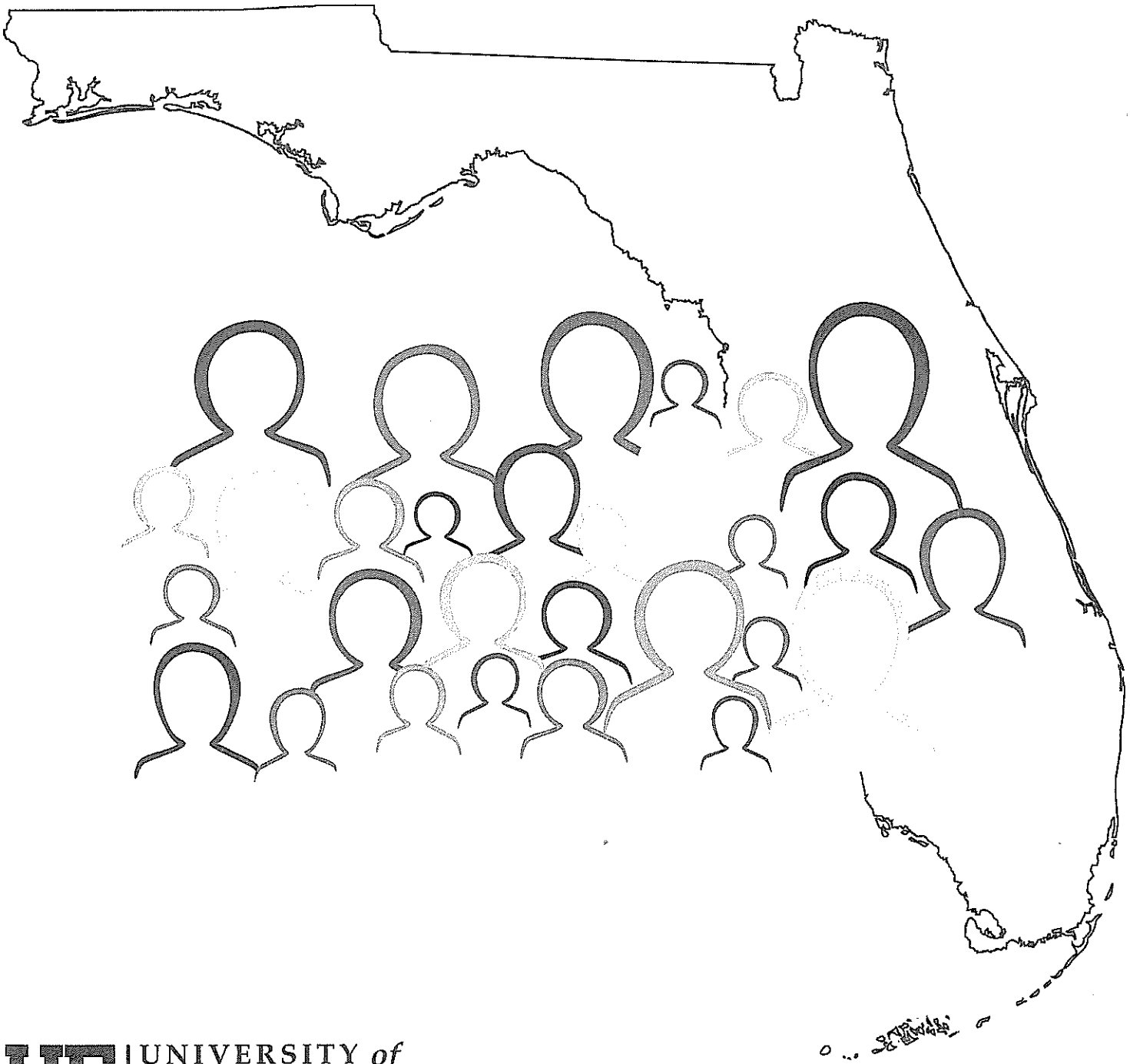

UF | UNIVERSITY of FLORIDA
The Foundation for The Gator Nation

Florida Estimates of Population 2009

April 1, 2009

Bureau of Economic and Business Research
Warrington College of Business Administration
University of Florida
221 Matherly Hall
P.O. Box 117145
Gainesville, Florida 32611-7145

Phone: (352) 392-0171
Fax: (352) 392-4739
Email: info@bebr.ufl.edu
www.bebr.ufl.edu

Copyright © 2010 by the University of Florida

University of Florida
J. Bernard Machen, President

Warrington College of Business Administration
John Kraft, Dean

Bureau of Economic and Business Research
Stanley K. Smith, Director

Population Program
Stanley K. Smith, Director
Stefan Rayer, Research Demographer
Scott Cody, Research Demographer

Information/Publications Services
Susan S. Floyd, Director
Eve M. Irwin
Phoebe A. Wilson
Pamela Middleton

BEBR
Your Florida Data Source

UF | UNIVERSITY of FLORIDA
The Foundation for The Gator Nation

Table of Contents

Table 1. Estimates of Population by County and City in Florida: April 1, 2009 ____ 8

Table 2. Components of Population Change for Counties in Florida, 2000 to 2009 ____ 22

Table 3. Population Change for Counties in Florida, 1980 to 2009 ____ 24

Table 4. Population Change for Metropolitan Statistical Areas in Florida, 1980 to 2009 ____ 26

Table 5. Population Change for Planning Districts in Florida, 1980 to 2009 ____ 28

Table 6. Rank of Florida Counties by Population Size in 2009 and Population Distribution in 2009, 2000, 1990 and 1980 ____ 30

Table 7. Rank of Florida Counties by Percent Change in Population, 2000 to 2009 ____ 32

Figure 1. Percent Change in Population, 2000 to 2009 ____ 33

Table 8. Rank of Florida Counties by Population Change, 2000 to 2009 ____ 34

Figure 2. Population Change, 2000 to 2009 ____ 35

Table 9. Rank of the Top 100 Cities in Florida by Population Size in 2009, 2000 and 1990 ____ 36

Table 10. Rank of the Top 100 Cities in Florida by Percent Change in Population, 2000 to 2009 ____ 38

Table 11. Rank of the Top 100 Cities in Florida by Population Change, 2000 to 2009 ____ 39

Table 12. Age Distribution (Percentage) of the Population of Florida and Its Counties on April 1, 2008, 2000, 1990 and 1980 ____ 40

Table 13. Rank of Florida Counties by Percent of Population Aged 17 and Younger, 2008 ____ 44

Figure 3. Percent of Population Aged 17 and Younger, 2008 ____ 45

Table 14. Rank of Florida Counties by Percent of Population Aged 65 and Older, 2008 ____ 46

Figure 4. Percent of Population Aged 65 and Older, 2008 ____ 47

Table 15. Black Populaton of Florida Counties, April 1, 2008, Ranked by Percent Black ____ 48

Figure 5. Black Population as Percent of Total Population, April 1, 2008 ____ 49

Table 16. Hispanic Population of Florida Counties, April 1, 2008, Ranked by Percent Hispanic ____ 50

Figure 6. Hispanic Population as Percent of Total Population, April 1, 2008 ____ 51

Table 17. Population Per Square Mile for Florida Counties, 2009, 2000, and 1990 ____ 52

Figure 7. Population Per Square Mile, 2009 ____ 54

Location of Florida Cities ____ 55

Florida Estimates of Population: April 1, 2009

Guidelines for Population Estimates

This report provides population estimates for Florida and each of its counties and incorporated cities, as of April 1, 2009. These estimates were prepared under a contractual agreement between the Florida Legislature and the Bureau of Economic and Business Research (BEBR) at the University of Florida. The basic guidelines for producing population estimates were established by the 1972 Florida Legislature in Chapter 23, Section 23.019, Florida Statutes, entitled "Population census determination." These guidelines have been revised several times since 1972, the most recent being Section 186.901 of the 1985 Florida Statutes, which states:

(1) The Executive Office of the Governor, either through its own resources or by contract, shall produce population estimates of local governmental units as of April 1 of each year, utilizing accepted statistical practices. The population of local governments, as determined by the Executive Office of the Governor, shall apply to any revenue-sharing formula with the local governments under the provisions of ss. 218.20-218.26, part II of chapter 218. For municipal annexations or consolidations occurring during the period April 1 through February 28, the Executive Office of the Governor shall determine the population count of the annexed areas as of April 1 and include such in its certification to the Department of Revenue for the annual revenue-sharing calculation.

(2) (a) Population shall be computed as the number of residents, employing the same general guidelines used by the United States Bureau of the Census.

(b) For the purpose of revenue-sharing distribution formulas and distribution proportions for the local government half-cent sales tax, inmates and patients residing in institutions operated by the federal government and the Florida Department of Corrections, Florida Department of Juvenile Justice or the Florida Department of Children and Families shall not be considered to be residents of the governmental unit in which the institutions are located.

(c) Nothing herein shall be construed to prohibit the separate determination of any categories of persons, whether resident or nonresident.

(3) In cases of annexation or consolidation, local governments shall be required to submit to the Executive Office of the Governor, within 30 days following annexation or consolidation, a statement as to the population census effect of the action.

(4) Estimates of inmates and patients pursuant to paragraph (2)(b) shall be separately stated in population reports issued pursuant to this section.

It should be noted that these estimates refer solely to permanent residents of the state of Florida. According to Census Bureau guidelines, one's permanent residence is the place one lives and sleeps most of the time. Consequently, temporary residents such as tourists and snowbirds are not included in these estimates. Many places in Florida have large numbers of temporary residents during certain times of the year, making their total de facto populations much larger than their permanent resident populations.

Estimation Methodology

The BEBR produces population estimates using the housing unit method, in which changes in population are reflected by changes in occupied housing units. This is the most commonly used method for making local population estimates in the United States because it can utilize a wide variety of data sources, can be applied at virtually any level of geography, and has a proven track record for producing reasonably accurate estimates.

The foundation of the housing unit method is the fact that almost everyone lives in some type of housing structure, whether a traditional single family unit, an apartment, a mobile home, a college dormitory, or a state prison. The population of any geographic area can therefore be calculated as the number of occupied housing units (households) times the average number of persons per household (PPH), plus the number of persons living in group quarters facilities such as college dormitories, military barracks, nursing homes, and prisons. For purposes of population estimation, the homeless population is treated as part of the group quarters population.

Households

Two data series are used to estimate the number of households: residential building permits and active residential electric customers. The housing inventory for a city or county which issues building permits can be estimated by adding permits issued since 2000 to the units enumerated in the 2000 census and subtracting units lost to destruction, demolition, or conversion to other uses. Building permit data are collected through a cooperative program of the BEBR and the United States Department of Commerce. The time lag between the issuance of a permit and the completion of the structure is assumed to be three months for single-family units and 15 months for multifamily units; no lag is assumed for mobile home units or demolitions. Creating a housing inventory for an entire county requires complete permit data for every permitting agency within the county. Although such data are not always available, coverage is sufficient in most Florida cities and counties to provide useful information. Data for mobile homes are derived from state licensing and property appraisal records.

There are no data sources that track changes over time in occupancy rates. Census definitions require a person to be "...counted as an inhabitant of his usual place of residence, which is generally construed to mean where he lives and sleeps most of the time. This residence is not necessarily the same as his legal residence, voting residence, or domicile." Under this definition, a unit is counted as vacant even though it is continuously occupied, if the occupants are different persons, each of whom stays for only a short time. The most effective way to estimate current occupancy rates is to conduct a special census or large sample survey; in most instances, however, special censuses and surveys are too expensive to be feasible. A common solution is to use the occupancy rates from the most recent census; this is the procedure followed by the BEBR.

The product of the inventory figure and the occupancy rate provides an estimate of permanent households. There are several problems with this estimate. Time lags between issuance of permits and completion of units may vary from place to place and from year to year. The proportion of permits resulting in completed units is usually unknown. Data on demolitions, conversions, and mobile homes are often incomplete or inaccurate. Measures of current occupancy rates are generally unavailable. In spite of these problems, building permit and mobile home data often provide useful estimates of the number of households.

Table A. Persons per Household (PPH), Florida, 1950-2000

Year	PPH	Year	PPH
1950	3.22	1980	2.55
1960	3.11	1990	2.46
1970	2.90	2000	2.46

Source: U.S. Census Bureau.

Our second data source for estimating households is active residential electric customers. The current number of households can be estimated by multiplying the 2000 ratio of households to active residential electric customers times the current number of active residential customers. This procedure assumes that no changes have occurred in either electric company bookkeeping practices or the proportion of customers who are permanent residents. Although changes do occur, the evidence shows that they are generally quite small. In some places, however, we adjust the household/electric customer ratio to account for apparent changes in the proportion of total housing units occupied by permanent residents. Our research has shown that household estimates based on electric customers are—on the average—more accurate than those based on building permits.

Electric customer data often provide good household estimates but do not provide information about changes in the mix of housing units (single-family, multifamily, mobile home). Building permit data provide less reliable estimates of households than electric customer data, but provide information on changes in the mix of housing units. In many instances, we use both data sources to produce our final household estimates.

Persons per household

The second component of the housing unit method is the average number of persons per household (PPH). Table A shows that PPH in Florida declined considerably between 1950 and 1990 (especially during the 1970s). This trend was caused by declining birth rates, rising divorce rates, a growing number of young adults forming their own households, and a high rate of migration of older persons into Florida.

PPH has remained relatively constant since 1990. For the state as a whole, PPH in 2000 was the same as it was in 1990; for cities and counties, it has gone up in some places and down in others. For 2009, PPH

estimates for each city and county were based on their 2000 values, the change in PPH since 2000 for the state as a whole (as calculated in the Current Population Survey), and the local change in the mix of single-family, multifamily, and mobile home units since 2000. A regression model using birth, school enrollment and Medicare data was used as an additional indicator of PPH change at the county level. A more detailed description of the techniques used to estimate PPH is available upon request.

Group quarters population

Population in housing is estimated as the product of households and PPH. To obtain an estimate of total population, the group quarters population must be added. In most instances we estimate the group quarters population by assuming that it equals the same proportion of population in housing in 2009 as it did in 2000. For example, if the group quarters population equaled 1.5 percent of population in housing in 2000, we estimate that the current group quarters population is 1.5 percent of the current estimate of population in housing. In places where the group quarters population represents a substantial proportion of the total population (e.g., college dormitories, prisons, military bases, long-term health care facilities), actual population counts are obtained from the administrators of each facility. The total population estimate is then made by adding the group quarters population to the estimate of population in housing. Inmates in state and federal institutions are counted separately in all local areas; these numbers are available from the federal government and the Florida Department of Corrections, Florida Department of Juvenile Justice, and the Florida Department of Children and Families.

Conclusion

The population estimates produced by the BEBR are calculated by multiplying the number of households by the average number of persons per household and adding the number of persons living in group quarters. This methodology is conceptually simple but effective. It utilizes data that are available for all local areas, its components respond rapidly to population movements, and it can be applied systematically and uniformly everywhere in the state. A comparison of population estimates with census counts for 1980, 1990, and 2000 showed the BEBR estimates to be quite accurate. Our 37 years of experience making population estimates have convinced us that this is the most effective method for making city and county population estimates in Florida.

Note

The population numbers for 1980, 1990, and 2000 shown in this report include all official corrections made by the U.S. Census Bureau. Consequently, the census numbers for some cities or counties may differ from those published previously.

Acknowledgement

Funding for these estimates was provided by the Florida Legislature.

Table 1. Estimates of Population by County and City in Florida: April 1, 2009

County, City, and State	April 1 2009	Total change	April 1 2000	Revenue Sharing Use Only: Inmates	Revenue Sharing Use Only: Estimates less inmates April 1, 2009
Alachua	256,232	38,277	217,955	1,632	254,600
Alachua	8,826	2,728	6,098	0	8,826
Archer	1,214	-75	1,289	0	1,214
Gainesville	125,904	30,457	95,447	1,315	124,589
Hawthorne	1,441	26	1,415	0	1,441
High Springs	4,886	1,023	3,863	0	4,886
LaCrosse	202	59	143	0	202
Micanopy	638	-15	653	0	638
Newberry	5,036	1,720	3,316	0	5,036
Waldo	825	4	821	0	825
UNINCORPORATED	107,260	2,350	104,910	317	106,943
Baker	25,899	3,640	22,259	2,083	23,816
Glen St. Mary	461	-12	473	0	461
Macclenny	5,951	1,492	4,459	0	5,951
UNINCORPORATED	19,487	2,160	17,327	2,083	17,404
Bay	169,562	21,345	148,217	1,196	168,366
Callaway	14,440	207	14,233	0	14,440
Cedar Grove*	0	-5,367	5,367	0	0
Lynn Haven	16,731	4,280	12,451	0	16,731
Mexico Beach	1,326	309	1,017	0	1,326
Panama City	37,408	991	36,417	138	37,270
Panama City Beach	13,831	6,160	7,671	0	13,831
Parker	4,573	-50	4,623	0	4,573
Springfield	8,695	-115	8,810	0	8,695
UNINCORPORATED	72,558	14,930	57,628	1,058	71,500
Bradford	29,085	2,997	26,088	4,577	24,508
Brooker	384	32	352	0	384
Hampton	523	92	431	0	523
Lawtey	656	0	656	0	656
Starke	5,821	228	5,593	11	5,810
UNINCORPORATED	21,701	2,645	19,056	4,566	17,135
Brevard	555,657	79,427	476,230	1,598	554,059
Cape Canaveral	10,499	1,670	8,829	0	10,499
Cocoa	16,825	413	16,412	0	16,825
Cocoa Beach	12,631	149	12,482	0	12,631
Grant-Valkaria	4,026	4,026	0	0	4,026
Indialantic	3,003	59	2,944	0	3,003
Indian Harbour Beach	8,751	599	8,152	0	8,751
Malabar	2,887	265	2,622	0	2,887
Melbourne	78,323	6,941	71,382	0	78,323
Melbourne Beach	3,293	-42	3,335	0	3,293
Melbourne Village	721	15	706	0	721

*This city was unincorporated in October 2008. The population has been moved to unincorporated Bay County.

Table 1. Estimates of Population by County and City in Florida: April 1, 2009
(Continued)

County, City, and State	April 1 2009	Total change	April 1 2000	Revenue Sharing Use Only: Inmates	Revenue Sharing Use Only: Estimates less inmates April 1, 2009
Brevard (Continued)					
Palm Bay	102,397	22,984	79,413	0	102,397
Palm Shores	951	157	794	0	951
Rockledge	25,657	5,487	20,170	27	25,630
Satellite Beach	10,884	1,307	9,577	0	10,884
Titusville	45,490	4,820	40,670	39	45,451
West Melbourne	16,570	6,746	9,824	0	16,570
UNINCORPORATED	212,749	23,831	188,918	1,532	211,217
Broward	1,744,922	121,904	1,623,018	2,007	1,742,915
Coconut Creek	47,804	4,238	43,566	0	47,804
Cooper City	29,849	1,935	27,914	29	29,820
Coral Springs	127,198	9,649	117,549	0	127,198
Dania Beach	28,391	8,330	20,061	0	28,391
Davie	91,056	15,336	75,720	6	91,050
Deerfield Beach	73,216	8,631	64,585	0	73,216
Ft. Lauderdale	180,706	28,309	152,397	322	180,384
Hallandale	37,400	3,118	34,282	0	37,400
Hillsboro Beach	2,236	73	2,163	0	2,236
Hollywood	141,942	2,574	139,368	0	141,942
Lauderdale-by-the-Sea	5,920	2,699	3,221	0	5,920
Lauderdale Lakes	31,862	157	31,705	0	31,862
Lauderhill	64,000	6,415	57,585	0	64,000
Lazy Lake Village	39	1	38	0	39
Lighthouse Point	10,955	188	10,767	0	10,955
Margate	53,207	-702	53,909	0	53,207
Miramar	112,552	39,813	72,739	0	112,552
North Lauderdale	41,310	9,046	32,264	0	41,310
Oakland Park	41,756	10,790	30,966	0	41,756
Parkland	23,647	9,812	13,835	0	23,647
Pembroke Park	6,112	728	5,384	0	6,112
Pembroke Pines	151,193	13,766	137,427	611	150,582
Plantation	84,725	1,791	82,934	0	84,725
Pompano Beach	99,031	20,840	78,191	221	98,810
Sea Ranch Lakes	730	-4	734	0	730
Southwest Ranches	8,570	8,570	0	0	8,570
Sunrise	89,242	3,455	85,787	0	89,242
Tamarac	59,151	3,563	55,588	0	59,151
Weston	61,697	12,411	49,286	0	61,697
West Park	13,575	13,575	0	0	13,575
Wilton Manors	12,895	198	12,697	0	12,895
UNINCORPORATED	12,955	-117,401	130,356	818	12,137
Calhoun	14,601	1,584	13,017	1,725	12,876
Altha	533	27	506	0	533
Blountstown	2,488	44	2,444	0	2,488
UNINCORPORATED	11,580	1,513	10,067	1,725	9,855

Table 1. Estimates of Population by County and City in Florida: April 1, 2009
(Continued)

County, City, and State	April 1 2009	Total change	April 1 2000	Revenue Sharing Use On	
				Inmates	Estimate less inmate April 1, 200
Charlotte	165,455	23,828	141,627	1,129	164,32
Punta Gorda	16,989	2,645	14,344	0	16,98
UNINCORPORATED	148,466	21,183	127,283	1,129	147,33
Citrus	142,609	24,524	118,085	190	142,41
Crystal River	3,652	167	3,485	0	3,65
Inverness	7,194	405	6,789	0	7,19
UNINCORPORATED	131,763	23,952	107,811	190	131,57
Clay	185,208	44,394	140,814	0	185,20
Green Cove Springs	6,544	1,166	5,378	0	6,544
Keystone Heights	1,396	51	1,345	0	1,396
Orange Park	9,089	8	9,081	0	9,089
Penney Farms	634	54	580	0	634
UNINCORPORATED	167,545	43,115	124,430	0	167,545
Collier	333,032	81,655	251,377	118	332,914
Everglades	656	177	479	0	656
Marco Island	16,816	1,937	14,879	0	16,816
Naples	21,651	675	20,976	0	21,651
UNINCORPORATED	293,909	78,866	215,043	118	293,791
Columbia	66,409	9,896	56,513	3,612	62,797
Ft. White	522	113	409	0	522
Lake City	11,137	1,157	9,980	327	10,810
UNINCORPORATED	54,750	8,626	46,124	3,285	51,465
DeSoto	34,792	2,583	32,209	2,204	32,588
Arcadia	6,739	135	6,604	0	6,739
UNINCORPORATED	28,053	2,448	25,605	2,204	25,849
Dixie	16,221	2,394	13,827	1,309	14,912
Cross City	1,681	-94	1,775	0	1,681
Horseshoe Beach	297	91	206	0	297
UNINCORPORATED	14,243	2,397	11,846	1,309	12,934
Duval	900,518	121,639	778,879	613	899,905
Atlantic Beach	13,779	411	13,368	0	13,779
Baldwin	1,595	-39	1,634	0	1,595
Jacksonville Beach	22,715	1,725	20,990	0	22,715
Neptune Beach	7,362	92	7,270	0	7,362
Jacksonville	855,067	119,450	735,617	613	854,454

Table 1. Estimates of Population by County and City in Florida: April 1, 2009
(Continued)

County, City, and State	April 1 2009	Total change	April 1 2000	Revenue Sharing Use Only: Inmates	Revenue Sharing Use Only: Estimates less inmates April 1, 2009
Escambia	312,980	18,570	294,410	2,720	310,260
Century	1,611	-103	1,714	0	1,611
Pensacola	54,906	-1,349	56,255	77	54,829
UNINCORPORATED	256,463	20,022	236,441	2,643	253,820
Flagler	94,901	45,069	49,832	0	94,901
Beverly Beach	604	57	547	0	604
Bunnell	2,759	637	2,122	0	2,759
Flagler Beach	5,478	600	4,878	0	5,478
Marineland (part)	9	3	6	0	9
Palm Coast	73,910	41,178	32,732	0	73,910
UNINCORPORATED	12,141	2,594	9,547	0	12,141
Franklin	12,414	2,585	9,829	1,743	10,671
Apalachicola	2,486	152	2,334	0	2,486
Carrabelle	1,351	48	1,303	0	1,351
UNINCORPORATED	8,577	2,385	6,192	1,743	6,834
Gadsden	50,046	4,959	45,087	2,879	47,167
Chattahoochee	3,282	-5	3,287	984	2,298
Greensboro	619	0	619	0	619
Gretna	1,709	0	1,709	0	1,709
Havana	1,826	113	1,713	0	1,826
Midway	1,710	264	1,446	0	1,710
Quincy	7,384	402	6,982	387	6,997
UNINCORPORATED	33,516	4,185	29,331	1,508	32,008
Gilchrist	17,393	2,956	14,437	922	16,471
Bell	415	66	349	0	415
Fanning Springs (part)	339	66	273	0	339
Trenton	1,710	93	1,617	0	1,710
UNINCORPORATED	14,929	2,731	12,198	922	14,007
Glades	11,311	735	10,576	981	10,330
Moore Haven	1,655	20	1,635	0	1,655
UNINCORPORATED	9,656	715	8,941	981	8,675
Gulf	16,798	2,238	14,560	3,348	13,450
Port St. Joe	3,758	114	3,644	0	3,758
Wewahitchka	1,718	-4	1,722	0	1,718
UNINCORPORATED	11,322	2,128	9,194	3,348	7,974

Table 1. Estimates of Population by County and City in Florida: April 1, 2009
(Continued)

County, City, and State	April 1 2009	Total change	April 1 2000	Revenue Sharing Use Only: Inmates	Revenue Sharing Use Only: Estimates less inmates April 1, 2009
Hamilton	14,783	1,456	13,327	2,931	11,852
Jasper	1,698	-82	1,780	0	1,698
Jennings	805	-28	833	0	805
White Springs	776	-43	819	0	776
UNINCORPORATED	11,504	1,609	9,895	2,931	8,573
Hardee	28,333	1,395	26,938	1,919	26,414
Bowling Green	3,158	266	2,892	49	3,109
Wauchula	4,560	192	4,368	0	4,560
Zolfo Springs	1,619	-22	1,641	0	1,619
UNINCORPORATED	18,996	959	18,037	1,870	17,126
Hendry	41,320	5,110	36,210	1,194	40,126
Clewiston	7,018	558	6,460	0	7,018
LaBelle	4,569	359	4,210	0	4,569
UNINCORPORATED	29,733	4,193	25,540	1,194	28,539
Hernando	165,048	34,246	130,802	479	164,569
Brooksville	7,633	369	7,264	0	7,633
Weeki Wachee	7	-5	12	0	7
UNINCORPORATED	157,408	33,882	123,526	479	156,929
Highlands	99,713	12,347	87,366	24	99,689
Avon Park	8,786	244	8,542	0	8,786
Lake Placid	1,732	64	1,668	0	1,732
Sebring	10,344	677	9,667	0	10,344
UNINCORPORATED	78,851	11,362	67,489	24	78,827
Hillsborough	1,196,892	197,944	998,948	1,273	1,195,619
Plant City	33,306	3,546	29,760	0	33,306
Tampa	339,480	36,033	303,447	674	338,806
Temple Terrace	23,990	3,072	20,918	0	23,990
UNINCORPORATED	800,116	155,293	644,823	599	799,517
Holmes	19,857	1,293	18,564	1,560	18,297
Bonifay	2,769	104	2,665	0	2,769
Esto	379	23	356	0	379
Noma	231	18	213	0	231
Ponce de Leon	515	58	457	0	515
Westville	215	-6	221	0	215
UNINCORPORATED	15,748	1,096	14,652	1,560	14,188

Table 1. Estimates of Population by County and City in Florida: April 1, 2009
(Continued)

County, City, and State	April 1 2009	Total change	April 1 2000	Revenue Sharing Use Only: Inmates	Revenue Sharing Use Only: Estimates less inmates April 1, 2009
Indian River	141,634	28,687	112,947	436	141,198
Fellsmere	5,310	1,497	3,813	0	5,310
Indian River Shores	3,804	356	3,448	0	3,804
Orchid	337	197	140	0	337
Sebastian	22,722	6,541	16,181	0	22,722
Vero Beach	17,855	150	17,705	0	17,855
UNINCORPORATED	91,606	19,946	71,660	436	91,170
Jackson	52,637	5,882	46,755	7,438	45,199
Alford	490	24	466	0	490
Bascom	110	4	106	0	110
Campbellton	250	38	212	0	250
Cottondale	911	42	869	0	911
Graceville	2,474	72	2,402	0	2,474
Grand Ridge	930	138	792	0	930
Greenwood	771	36	735	0	771
Jacob City	297	16	281	0	297
Malone	3,874	1,867	2,007	3,109	765
Marianna	6,454	224	6,230	0	6,454
Sneads	1,990	71	1,919	0	1,990
UNINCORPORATED	34,086	3,350	30,736	4,329	29,757
Jefferson	14,677	1,775	12,902	1,194	13,483
Monticello	2,521	-12	2,533	30	2,491
UNINCORPORATED	12,156	1,787	10,369	1,164	10,992
Lafayette	8,183	1,161	7,022	1,604	6,579
Mayo	998	10	988	0	998
UNINCORPORATED	7,185	1,151	6,034	1,604	5,581
Lake	291,993	81,466	210,527	1,183	290,810
Astatula	1,630	332	1,298	0	1,630
Clermont	24,199	14,861	9,338	0	24,199
Eustis	18,275	3,169	15,106	0	18,275
Fruitland Park	3,978	792	3,186	0	3,978
Groveland	7,135	4,741	2,394	0	7,135
Howey-in-the-Hills	1,221	265	956	0	1,221
Lady Lake	14,129	2,301	11,828	0	14,129
Leesburg	20,506	4,550	15,956	0	20,506
Mascotte	4,476	1,789	2,687	0	4,476
Minneola	9,047	3,612	5,435	0	9,047
Montverde	1,192	310	882	0	1,192
Mount Dora	11,100	1,682	9,418	0	11,100
Tavares	13,329	3,629	9,700	0	13,329
Umatilla	3,047	833	2,214	0	3,047
UNINCORPORATED	158,729	38,600	120,129	1,183	157,546

Table 1. Estimates of Population by County and City in Florida: April 1, 2009
(Continued)

County, City, and State	April 1 2009	Total change	April 1 2000	Revenue Sharing Use Only: Inmates	Revenue Sharing Use Only: Estimates less inmates April 1, 2009
Lee	615,124	174,236	440,888	291	614,833
Bonita Springs	46,425	13,628	32,797	6	46,419
Cape Coral	162,852	60,566	102,286	29	162,823
Ft. Myers	68,819	20,611	48,208	0	68,819
Ft.Myers Beach	6,919	358	6,561	0	6,919
Sanibel	6,329	265	6,064	0	6,329
UNINCORPORATED	323,780	78,808	244,972	256	323,524
Leon	274,803	35,351	239,452	1,630	273,173
Tallahassee	177,879	27,255	150,624	1,542	176,337
UNINCORPORATED	96,924	8,096	88,828	88	96,836
Levy	40,674	6,224	34,450	257	40,417
Bronson	1,060	96	964	0	1,060
Cedar Key	898	108	790	0	898
Chiefland	2,200	207	1,993	0	2,200
Fanning Springs (part)	576	112	464	0	576
Inglis	1,684	193	1,491	0	1,684
Otter Creek	131	10	121	0	131
Williston	2,630	333	2,297	0	2,630
Yankeetown	765	136	629	0	765
UNINCORPORATED	30,730	5,029	25,701	257	30,473
Liberty	8,220	1,199	7,021	1,608	6,612
Bristol	990	145	845	60	930
UNINCORPORATED	7,230	1,054	6,176	1,548	5,682
Madison	20,333	1,600	18,733	1,736	18,597
Greenville	799	-38	837	0	799
Lee	386	34	352	0	386
Madison	3,278	217	3,061	0	3,278
UNINCORPORATED	15,870	1,387	14,483	1,736	14,134
Manatee	318,404	54,402	264,002	310	318,094
Anna Maria	1,833	19	1,814	0	1,833
Bradenton	54,051	4,547	49,504	109	53,942
Bradenton Beach	1,550	68	1,482	0	1,550
Holmes Beach	5,114	148	4,966	0	5,114
Longboat Key (part)	2,602	11	2,591	0	2,602
Palmetto	14,419	1,848	12,571	48	14,371
UNINCORPORATED	238,835	47,761	191,074	153	238,682
Marion	330,440	71,524	258,916	4,480	325,960
Belleview	4,030	552	3,478	6	4,024
Dunnellon	2,023	125	1,898	0	2,023
McIntosh	433	-20	453	0	433

Table 1. Estimates of Population by County and City in Florida: April 1, 2009
(Continued)

County, City, and State	April 1 2009	Total change	April 1 2000	Revenue Sharing Use Only: Inmates	Revenue Sharing Use Only: Estimates less inmates April 1, 2009
Marion (Continued)					
Ocala	54,599	8,656	45,943	165	54,434
Reddick	500	-71	571	0	500
UNINCORPORATED	268,855	62,282	206,573	4,309	264,546
Martin	143,856	17,125	126,731	1,679	142,177
Jupiter Island	694	74	620	0	694
Ocean Breeze Park	411	-52	463	0	411
Sewalls Point	2,077	131	1,946	0	2,077
Stuart	16,483	1,850	14,633	24	16,459
UNINCORPORATED	124,191	15,122	109,069	1,655	122,536
Miami-Dade	2,472,344	218,565	2,253,779	10,162	2,462,182
Aventura	31,126	5,859	25,267	0	31,126
Bal Harbour	3,320	15	3,305	0	3,320
Bay Harbor Islands	5,095	-51	5,146	0	5,095
Biscayne Park	3,198	-71	3,269	0	3,198
Coral Gables	45,501	3,252	42,249	0	45,501
Cutler Bay	41,194	41,194	0	0	41,194
Doral	34,456	34,456	0	0	34,456
El Portal	2,479	-26	2,505	0	2,479
Florida City	10,217	2,374	7,843	0	10,217
Golden Beach	945	26	919	0	945
Hialeah	226,605	186	226,419	0	226,605
Hialeah Gardens	21,006	1,709	19,297	0	21,006
Homestead	57,617	25,708	31,909	18	57,599
Indian Creek Village	60	27	33	0	60
Islandia	6	0	6	0	6
Key Biscayne	11,411	904	10,507	0	11,411
Medley	1,123	25	1,098	0	1,123
Miami	417,451	54,981	362,470	2,457	414,994
Miami Beach	92,833	4,900	87,933	0	92,833
Miami Gardens	109,730	109,730	0	0	109,730
Miami Lakes	26,694	26,694	0	12	26,682
Miami Shores	11,170	790	10,380	0	11,170
Miami Springs	13,422	-290	13,712	0	13,422
North Bay	6,836	103	6,733	0	6,836
North Miami	58,469	-1,411	59,880	0	58,469
North Miami Beach	40,142	-644	40,786	0	40,142
Opa-locka	15,284	333	14,951	0	15,284
Palmetto Bay	25,133	25,133	0	0	25,133
Pinecrest	19,491	436	19,055	0	19,491
South Miami	11,378	637	10,741	0	11,378
Sunny Isles Beach	19,540	4,225	15,315	0	19,540
Surfside	5,745	836	4,909	0	5,745
Sweetwater	14,247	21	14,226	0	14,247

Table 1. Estimates of Population by County and City in Florida: April 1, 2009
(Continued)

County, City, and State	April 1 2009	Total change	April 1 2000	Revenue Sharing Use Only: Inmates	Revenue Sharing Use Only: Estimates less inmates April 1, 2009
Miami-Dade (Continued)					
Virginia Gardens	2,265	-83	2,348	0	2,265
West Miami	5,733	-130	5,863	0	5,733
UNINCORPORATED	1,081,422	-123,283	1,204,705	7,675	1,073,747
Monroe	77,925	-1,664	79,589	72	77,853
Islamorada	7,120	274	6,846	0	7,120
Key Colony Beach	859	71	788	0	859
Key West	23,178	-2,300	25,478	8	23,170
Layton	205	19	186	0	205
Marathon	10,295	40	10,255	0	10,295
UNINCORPORATED	36,268	232	36,036	64	36,204
Nassau	72,588	14,925	57,663	106	72,482
Callahan	1,184	222	962	0	1,184
Fernandina Beach	12,055	1,506	10,549	85	11,970
Hilliard	2,949	247	2,702	0	2,949
UNINCORPORATED	56,400	12,950	43,450	21	56,379
Okaloosa	196,237	25,739	170,498	1,601	194,636
Cinco Bayou	374	-3	377	0	374
Crestview	20,693	5,927	14,766	0	20,693
Destin	12,239	1,120	11,119	0	12,239
Ft. Walton Beach	20,675	702	19,973	0	20,675
Laurel Hill	616	67	549	0	616
Mary Esther	4,080	25	4,055	0	4,080
Niceville	13,294	1,610	11,684	0	13,294
Shalimar	723	5	718	0	723
Valparaiso	6,424	16	6,408	0	6,424
UNINCORPORATED	117,119	16,270	100,849	1,601	115,518
Okeechobee	39,703	3,793	35,910	1,991	37,712
Okeechobee	5,377	1	5,376	0	5,377
UNINCORPORATED	34,326	3,792	30,534	1,991	32,335
Orange	1,108,882	212,538	896,344	2,951	1,105,931
Apopka	40,406	13,764	26,642	0	40,406
Bay Lake	20	-3	23	0	20
Belle Isle	5,899	368	5,531	0	5,899
Eatonville	2,400	-32	2,432	64	2,336
Edgewood	2,333	432	1,901	0	2,333
Lake Buena Vista	23	7	16	0	23
Maitland	16,150	4,131	12,019	0	16,150
Oakland	1,931	995	936	0	1,931
Ocoee	33,871	9,480	24,391	0	33,871
Orlando	233,115	47,164	185,951	356	232,759

Table 1. Estimates of Population by County and City in Florida: April 1, 2009
(Continued)

County, City, and State	April 1 2009	Total change	April 1 2000	Revenue Sharing Use Only: Inmates	Revenue Sharing Use Only: Estimates less inmates April 1, 2009
Orange (Continued)					
Windermere	2,708	811	1,897	0	2,708
Winter Garden	30,987	16,636	14,351	0	30,987
Winter Park	28,581	4,491	24,090	72	28,509
UNINCORPORATED	710,458	114,294	596,164	2,459	707,999
Osceola	272,788	100,295	172,493	399	272,389
Kissimmee	61,250	13,436	47,814	156	61,094
St. Cloud	32,630	12,556	20,074	0	32,630
UNINCORPORATED	178,908	74,303	104,605	243	178,665
Palm Beach	1,287,344	156,153	1,131,191	4,023	1,283,321
Atlantis	2,139	134	2,005	0	2,139
Belle Glade	17,107	2,201	14,906	0	17,107
Boca Raton	84,823	10,059	74,764	0	84,823
Boynton Beach	66,978	6,589	60,389	0	66,978
Briny Breezes	412	1	411	0	412
Cloud Lake	172	5	167	0	172
Delray Beach	63,789	3,769	60,020	0	63,789
Glen Ridge	276	0	276	0	276
Golf Village	269	39	230	0	269
Greenacres City	32,370	4,801	27,569	0	32,370
Gulf Stream	704	-12	716	0	704
Haverhill	1,604	150	1,454	0	1,604
Highland Beach	4,162	387	3,775	0	4,162
Hypoluxo	2,427	412	2,015	0	2,427
Juno Beach	3,656	394	3,262	0	3,656
Jupiter	50,275	10,947	39,328	0	50,275
Jupiter Inlet Colony	370	2	368	0	370
Lake Clarke Shores	3,413	-38	3,451	0	3,413
Lake Park	9,118	397	8,721	0	9,118
Lake Worth	36,173	1,040	35,133	0	36,173
Lantana	9,743	339	9,404	35	9,708
Loxahatchee Groves	3,229	3,229	0	0	3,229
Manalapan	359	38	321	0	359
Mangonia Park	2,220	937	1,283	0	2,220
North Palm Beach	12,433	369	12,064	0	12,433
Ocean Ridge	1,690	54	1,636	0	1,690
Pahokee	6,188	203	5,985	50	6,138
Palm Beach	9,650	-26	9,676	0	9,650
Palm Beach Gardens	49,941	14,883	35,058	0	49,941
Palm Beach Shores	1,421	152	1,269	0	1,421
Palm Springs	15,478	3,779	11,699	0	15,478
Riviera Beach	34,403	4,519	29,884	0	34,403
Royal Palm Beach	31,201	9,678	21,523	0	31,201
South Bay	4,626	767	3,859	1,858	2,768

Table 1. Estimates of Population by County and City in Florida: April 1, 2009
(Continued)

County, City, and State	April 1 2009	Total change	April 1 2000	Revenue Sharing Use Only: Inmates	Revenue Sharing Use Only: Estimates less inmates April 1, 2009
Palm Beach (Continued)					
South Palm Beach	1,523	-8	1,531	0	1,523
Tequesta Village	5,872	599	5,273	0	5,872
Wellington	55,010	16,794	38,216	0	55,010
West Palm Beach	103,150	21,047	82,103	344	102,806
UNINCORPORATED	558,970	37,523	521,447	1,736	557,234
Pasco	439,786	95,018	344,768	835	438,951
Dade City	6,960	772	6,188	0	6,960
New Port Richey	16,454	337	16,117	0	16,454
Port Richey	3,114	93	3,021	0	3,114
St. Leo	1,415	825	590	0	1,415
San Antonio	966	282	684	0	966
Zephyrhills	12,434	1,601	10,833	0	12,434
UNINCORPORATED	398,443	91,108	307,335	835	397,608
Pinellas	931,113	9,618	921,495	1,258	929,855
Belleair	4,145	78	4,067	0	4,145
Belleair Beach	1,607	-25	1,632	0	1,607
Belleair Bluffs	2,196	-47	2,243	0	2,196
Belleair Shore	72	-3	75	0	72
Clearwater	109,907	1,118	108,789	0	109,907
Dunedin	37,451	1,760	35,691	6	37,445
Gulfport	12,659	132	12,527	0	12,659
Indian Rocks Beach	5,211	84	5,127	0	5,211
Indian Shores	1,787	82	1,705	0	1,787
Kenneth City	4,481	81	4,400	0	4,481
Largo	74,805	5,434	69,371	0	74,805
Madeira Beach	4,427	-84	4,511	0	4,427
North Redington Beach	1,517	43	1,474	0	1,517
Oldsmar	13,817	1,907	11,910	0	13,817
Pinellas Park	48,939	3,281	45,658	0	48,939
Redington Beach	1,597	58	1,539	0	1,597
Redington Shores	2,504	166	2,338	0	2,504
Safety Harbor	17,708	505	17,203	6	17,702
St. Petersburg	248,729	497	248,232	368	248,361
St. Pete Beach	9,822	-107	9,929	0	9,822
Seminole	18,888	7,998	10,890	0	18,888
South Pasadena	5,285	-493	5,778	0	5,285
Tarpon Springs	24,472	3,469	21,003	0	24,472
Treasure Island	7,609	159	7,450	0	7,609
UNINCORPORATED	271,478	-16,475	287,953	878	270,600
Polk	584,343	100,419	483,924	3,586	580,757
Auburndale	14,033	3,001	11,032	0	14,033

Table 1. Estimates of Population by County and City in Florida: April 1, 2009
(Continued)

County, City, and State	April 1 2009	Total change	April 1 2000	Revenue Sharing Use Only: Inmates	Revenue Sharing Use Only: Estimates less inmates April 1, 2009
Polk (Continued)					
Bartow	17,007	1,667	15,340	163	16,844
Davenport	2,758	834	1,924	0	2,758
Dundee	3,299	387	2,912	0	3,299
Eagle Lake	2,825	329	2,496	0	2,825
Ft. Meade	5,766	75	5,691	0	5,766
Frostproof	2,839	-136	2,975	0	2,839
Haines City	18,753	5,579	13,174	0	18,753
Highland Park	250	6	244	0	250
Hillcrest Heights	252	-14	266	0	252
Lake Alfred	4,627	737	3,890	0	4,627
Lake Hamilton	1,389	85	1,304	0	1,389
Lake Wales	13,067	2,873	10,194	0	13,067
Lakeland	94,163	15,711	78,452	0	94,163
Mulberry	3,359	129	3,230	0	3,359
Polk City	1,685	169	1,516	0	1,685
Winter Haven	34,464	7,977	26,487	0	34,464
UNINCORPORATED	363,807	61,010	302,797	3,423	360,384
Putnam	74,608	4,185	70,423	456	74,152
Crescent City	1,724	-52	1,776	0	1,724
Interlachen	1,552	77	1,475	0	1,552
Palatka	11,133	1,100	10,033	0	11,133
Pomona Park	794	5	789	0	794
Welaka	732	146	586	0	732
UNINCORPORATED	58,673	2,909	55,764	456	58,217
St. Johns	183,572	60,437	123,135	274	183,298
Hastings	551	30	521	0	551
Marineland (part)	1	1	0	0	1
St. Augustine	13,663	2,071	11,592	0	13,663
St. Augustine Beach	6,313	1,630	4,683	0	6,313
UNINCORPORATED	163,044	56,705	106,339	274	162,770
St. Lucie	272,864	80,169	192,695	167	272,697
Ft. Pierce	44,251	6,735	37,516	71	44,180
Port St. Lucie	155,251	66,482	88,769	6	155,245
St. Lucie Village	637	33	604	0	637
UNINCORPORATED	72,725	6,919	65,806	90	72,635
Santa Rosa	144,508	26,765	117,743	2,749	141,759
Gulf Breeze	5,791	126	5,665	0	5,791
Jay	544	-35	579	0	544
Milton	7,979	934	7,045	89	7,890
UNINCORPORATED	130,194	25,740	104,454	2,660	127,534

Table 1. Estimates of Population by County and City in Florida: April 1, 2009
(Continued)

County, City, and State	April 1 2009	Total change	April 1 2000	Revenue Sharing Use Only: Inmates	Revenue Sharing Use Only: Estimates less inmates April 1, 2009
Sarasota	389,320	63,359	325,961	12	389,308
Longboat Key (part)	5,031	19	5,012	0	5,031
North Port	55,759	32,962	22,797	0	55,759
Sarasota	53,160	445	52,715	12	53,148
Venice	21,845	3,981	17,864	0	21,845
UNINCORPORATED	253,525	25,952	227,573	0	253,525
Seminole	423,759	58,560	365,199	185	423,574
Altamonte Springs	42,630	1,430	41,200	0	42,630
Casselberry	24,672	1,234	23,438	6	24,666
Lake Mary	14,615	3,157	11,458	0	14,615
Longwood	13,849	104	13,745	0	13,849
Oviedo	33,529	7,213	26,316	0	33,529
Sanford	53,816	15,525	38,291	51	53,765
Winter Springs	34,340	3,480	30,860	0	34,340
UNINCORPORATED	206,308	26,417	179,891	128	206,180
Sumter	95,326	41,981	53,345	9,275	86,051
Bushnell	2,364	314	2,050	0	2,364
Center Hill	921	11	910	0	921
Coleman	644	-3	647	0	644
Webster	784	-21	805	0	784
Wildwood	4,825	901	3,924	0	4,825
UNINCORPORATED	85,788	40,779	45,009	9,275	76,513
Suwannee	40,230	5,386	34,844	195	40,035
Branford	704	9	695	0	704
Live Oak	6,669	189	6,480	0	6,669
UNINCORPORATED	32,857	5,188	27,669	195	32,662
Taylor	23,164	3,908	19,256	3,032	20,132
Perry	6,815	-32	6,847	0	6,815
UNINCORPORATED	16,349	3,940	12,409	3,032	13,317
Union	15,576	2,134	13,442	4,619	10,957
Lake Butler	1,932	5	1,927	0	1,932
Raiford	265	78	187	0	265
Worthington Springs	436	243	193	0	436
UNINCORPORATED	12,943	1,808	11,135	4,619	8,324
Volusia	507,105	63,762	443,343	1,986	505,119
Daytona Beach	65,208	1,096	64,112	51	65,157
Daytona Beach Shores	5,475	1,176	4,299	0	5,475
DeBary	18,741	3,182	15,559	0	18,741
DeLand	27,123	6,219	20,904	0	27,123

Table 1. Estimates of Population by County and City in Florida: April 1, 2009
(Continued)

County, City, and State	April 1 2009	Total change	April 1 2000	Revenue Sharing Use Only: Inmates	Revenue Sharing Use Only: Estimates less inmates April 1, 2009
Volusia (Continued)					
Deltona	84,264	14,721	69,543	0	84,264
Edgewater	21,394	2,726	18,668	0	21,394
Flagler Beach (part)	76	0	76	0	76
Holly Hill	12,851	732	12,119	0	12,851
Lake Helen	2,878	135	2,743	0	2,878
New Smyrna Beach	23,449	3,401	20,048	0	23,449
Oak Hill	1,984	606	1,378	0	1,984
Orange City	10,203	3,599	6,604	0	10,203
Ormond Beach	40,832	4,531	36,301	6	40,826
Pierson	2,651	55	2,596	0	2,651
Ponce Inlet	3,266	753	2,513	0	3,266
Port Orange	56,732	10,909	45,823	0	56,732
South Daytona	13,530	353	13,177	0	13,530
UNINCORPORATED	116,448	9,568	106,880	1,929	114,519
Wakulla	31,791	8,928	22,863	2,819	28,972
St. Marks	323	51	272	0	323
Sopchoppy	418	-8	426	0	418
UNINCORPORATED	31,050	8,885	22,165	2,819	28,231
Walton	57,917	17,316	40,601	1,590	56,327
DeFuniak Springs	5,131	42	5,089	38	5,093
Freeport	1,505	315	1,190	0	1,505
Paxton	737	81	656	0	737
UNINCORPORATED	50,544	16,878	33,666	1,552	48,992
Washington	24,721	3,748	20,973	2,304	22,417
Caryville	233	15	218	0	233
Chipley	3,586	-6	3,592	25	3,561
Ebro	250	0	250	0	250
Vernon	712	-31	743	0	712
Wausau	440	42	398	0	440
UNINCORPORATED	19,500	3,728	15,772	2,279	17,221
Florida	18,750,483	2,767,659	15,982,824	126,459	18,624,024
Incorporated	9,526,780	1,622,377	7,904,403	17,371	9,509,409
Unincorporated	9,223,703	1,145,282	8,078,421	109,088	9,114,615

Table 2. Components of Population Change for Counties in Florida, 2000 to 2009

State and County	Total change 2000-2009	Births	Deaths	Components of Change: Natural increase	Components of Change: Net migration	Percent of Change Due to—: Natural increase	Percent of Change Due to—: Net migration
FLORIDA	2,767,659	1,979,620	1,512,391	467,229	2,300,430	16.9	83.1
Alachua	38,277	23,918	14,249	9,669	28,608	25.3	74.7
Baker	3,640	3,369	1,839	1,530	2,110	42.0	58.0
Bay	21,345	19,641	13,261	6,380	14,965	29.9	70.1
Bradford	2,997	2,947	2,398	549	2,448	18.3	81.7
Brevard	79,427	47,036	49,674	-2,638	82,065	0.0	100.0
Broward	121,904	203,714	139,187	64,527	57,377	52.9	47.1
Calhoun	1,584	1,423	1,315	108	1,476	6.8	93.2
Charlotte	23,828	9,886	19,586	-9,700	33,528	0.0	100.0
Citrus	24,524	8,836	19,340	-10,504	35,028	0.0	100.0
Clay	44,394	19,136	11,105	8,031	36,363	18.1	81.9
Collier	81,655	33,958	22,453	11,505	70,150	14.1	85.9
Columbia	9,896	7,426	5,942	1,484	8,412	15.0	85.0
DeSoto	2,583	4,152	2,604	1,548	1,035	59.9	40.1
Dixie	2,394	1,516	1,587	-71	2,465	0.0	100.0
Duval	121,639	115,416	62,272	53,144	68,495	43.7	56.3
Escambia	18,570	36,838	26,034	10,804	7,766	58.2	41.8
Flagler	45,069	6,012	6,914	-902	45,971	0.0	100.0
Franklin	2,585	1,029	1,022	7	2,578	0.3	99.7
Gadsden	4,959	6,480	4,097	2,383	2,576	48.1	51.9
Gilchrist	2,956	1,689	1,411	278	2,678	9.4	90.6
Glades	735	767	940	-173	908	0.0	100.0
Gulf	2,238	1,141	1,377	-236	2,474	0.0	100.0
Hamilton	1,456	1,579	1,163	416	1,040	28.6	71.4
Hardee	1,395	4,384	1,844	2,540	-1,145	100.0	0.0
Hendry	5,110	6,284	2,550	3,734	1,376	73.1	26.9
Hernando	34,246	12,624	20,142	-7,518	41,764	0.0	100.0
Highlands	12,347	8,730	11,884	-3,154	15,501	0.0	100.0
Hillsborough	197,944	145,626	79,838	65,788	132,156	33.2	66.8
Holmes	1,293	1,992	2,028	-36	1,329	0.0	100.0
Indian River	28,687	11,321	14,578	-3,257	31,944	0.0	100.0
Jackson	5,882	5,078	4,687	391	5,491	6.6	93.4
Jefferson	1,775	1,430	1,364	66	1,709	3.7	96.3
Lafayette	1,161	848	610	238	923	20.5	79.5

Table 2. Components of Population Change for Counties in Florida, 2000 to 2009
(Continued)

State and County	Total change 2000-2009	Births	Deaths	Components of Change: Natural increase	Components of Change: Net migration	Percent of Change Due to—: Natural increase	Percent of Change Due to—: Net migration
Lake	81,466	26,922	27,926	-1,004	82,470	0.0	100.0
Lee	174,236	56,443	49,812	6,631	167,605	3.8	96.2
Leon	35,351	28,026	13,754	14,272	21,079	40.4	59.6
Levy	6,224	3,978	4,103	-125	6,349	0.0	100.0
Liberty	1,199	862	516	346	853	28.9	71.1
Madison	1,600	2,166	1,911	255	1,345	15.9	84.1
Manatee	54,402	32,616	30,089	2,527	51,875	4.6	95.4
Marion	71,524	29,385	34,082	-4,697	76,221	0.0	100.0
Martin	17,125	11,442	14,868	-3,426	20,551	0.0	100.0
Miami-Dade	218,565	295,481	164,926	130,555	88,010	59.7	40.3
Monroe	-1,664	6,700	6,261	439	-2,103	0.0	100.0
Nassau	14,925	6,782	5,146	1,636	13,289	11.0	89.0
Okaloosa	25,739	23,390	12,728	10,662	15,077	41.4	58.6
Okeechobee	3,793	5,138	3,603	1,535	2,258	40.5	59.5
Orange	212,538	139,648	58,541	81,107	131,431	38.2	61.8
Osceola	100,295	30,499	13,198	17,301	82,994	17.3	82.7
Palm Beach	156,153	132,428	120,202	12,226	143,927	7.8	92.2
Pasco	95,018	40,944	48,542	-7,598	102,616	0.0	100.0
Pinellas	9,618	83,373	107,599	-24,226	33,844	0.0	100.0
Polk	100,419	67,389	48,943	18,446	81,973	18.4	81.6
Putnam	4,185	8,781	8,157	624	3,561	14.9	85.1
St. Johns	60,437	14,209	11,260	2,949	57,488	4.9	95.1
St. Lucie	80,169	25,600	21,851	3,749	76,420	4.7	95.3
Santa Rosa	26,765	15,195	9,049	6,146	20,619	23.0	77.0
Sarasota	63,359	26,759	43,234	-16,475	79,834	0.0	100.0
Seminole	58,560	41,981	24,307	17,674	40,886	30.2	69.8
Sumter	41,981	4,436	7,189	-2,753	44,734	0.0	100.0
Suwannee	5,386	4,424	4,233	191	5,195	3.5	96.5
Taylor	3,908	2,256	1,958	298	3,610	7.6	92.4
Union	2,134	1,420	1,562	-142	2,276	0.0	100.0
Volusia	63,762	44,244	53,623	-9,379	73,141	0.0	100.0
Wakulla	8,928	2,689	1,845	844	8,084	9.5	90.5
Walton	17,316	5,175	4,223	952	16,364	5.5	94.5
Washington	3,748	2,220	2,305	-85	3,833	0.0	100.0

Table 3. Population Change for Counties in Florida, 1980 to 2009

State and County	Population 2009	Population 2000	Population 1990	Population 1980	Percent Change 2000 to 2009	Percent Change 1990 to 2000	Percent Change 1980 to 1990
FLORIDA	18,750,483	15,982,824	12,938,071	9,746,961	17.3	23.5	32.7
Alachua	256,232	217,955	181,596	151,369	17.6	20.0	20.0
Baker	25,899	22,259	18,486	15,289	16.4	20.4	20.9
Bay	169,562	148,217	126,994	97,740	14.4	16.7	29.9
Bradford	29,085	26,088	22,515	20,023	11.5	15.9	12.4
Brevard	555,657	476,230	398,978	272,959	16.7	19.4	46.2
Broward	1,744,922	1,623,018	1,255,531	1,018,257	7.5	29.3	23.3
Calhoun	14,601	13,017	11,011	9,294	12.2	18.2	18.5
Charlotte	165,455	141,627	110,975	58,460	16.8	27.6	89.8
Citrus	142,609	118,085	93,513	54,703	20.8	26.3	70.9
Clay	185,208	140,814	105,986	67,052	31.5	32.9	58.1
Collier	333,032	251,377	152,099	85,971	32.5	65.3	76.9
Columbia	66,409	56,513	42,613	35,399	17.5	32.6	20.4
DeSoto	34,792	32,209	23,865	19,039	8.0	35.0	25.3
Dixie	16,221	13,827	10,585	7,751	17.3	30.6	36.6
Duval	900,518	778,879	672,971	571,003	15.6	15.7	17.9
Escambia	312,980	294,410	262,798	233,794	6.3	12.0	12.4
Flagler	94,901	49,832	28,701	10,913	90.4	73.6	163.0
Franklin	12,414	9,829	8,967	7,661	26.3	9.6	17.0
Gadsden	50,046	45,087	41,116	41,674	11.0	9.7	-1.3
Gilchrist	17,393	14,437	9,667	5,767	20.5	49.3	67.6
Glades	11,311	10,576	7,591	5,992	6.9	39.3	26.7
Gulf	16,798	14,560	11,504	10,658	15.4	26.6	7.9
Hamilton	14,783	13,327	10,930	8,761	10.9	21.9	24.8
Hardee	28,333	26,938	19,499	20,357	5.2	38.2	-4.2
Hendry	41,320	36,210	25,773	18,599	14.1	40.5	38.6
Hernando	165,048	130,802	101,115	44,469	26.2	29.4	127.4
Highlands	99,713	87,366	68,432	47,526	14.1	27.7	44.0
Hillsborough	1,196,892	998,948	834,054	646,939	19.8	19.8	28.9
Holmes	19,857	18,564	15,778	14,723	7.0	17.7	7.2
Indian River	141,634	112,947	90,208	59,896	25.4	25.2	50.6
Jackson	52,637	46,755	41,375	39,154	12.6	13.0	5.7
Jefferson	14,677	12,902	11,296	10,703	13.8	14.2	5.5
Lafayette	8,183	7,022	5,578	4,035	16.5	25.9	38.2

Table 3. Population Change for Counties in Florida, 1980 to 2009
(Continued)

State and County	Population 2009	Population 2000	Population 1990	Population 1980	Percent Change 2000 to 2009	Percent Change 1990 to 2000	Percent Change 1980 to 1990
Lake	291,993	210,527	152,104	104,870	38.7	38.4	45.0
Lee	615,124	440,888	335,113	205,266	39.5	31.6	63.3
Leon	274,803	239,452	192,493	148,655	14.8	24.4	29.5
Levy	40,674	34,450	25,912	19,870	18.1	32.9	30.4
Liberty	8,220	7,021	5,569	4,260	17.1	26.1	30.7
Madison	20,333	18,733	16,569	14,894	8.5	13.1	11.2
Manatee	318,404	264,002	211,707	148,445	20.6	24.7	42.6
Marion	330,440	258,916	194,835	122,488	27.6	32.9	59.1
Martin	143,856	126,731	100,900	64,014	13.5	25.6	57.6
Miami-Dade	2,472,344	2,253,779	1,937,194	1,625,509	9.7	16.3	19.2
Monroe	77,925	79,589	78,024	63,188	-2.1	2.0	23.5
Nassau	72,588	57,663	43,941	32,894	25.9	31.2	33.6
Okaloosa	196,237	170,498	143,777	109,920	15.1	18.6	30.8
Okeechobee	39,703	35,910	29,627	20,264	10.6	21.2	46.2
Orange	1,108,882	896,344	677,491	470,865	23.7	32.3	43.9
Osceola	272,788	172,493	107,728	49,287	58.1	60.1	118.6
Palm Beach	1,287,344	1,131,191	863,503	576,758	13.8	31.0	49.7
Pasco	439,786	344,768	281,131	193,661	27.6	22.6	45.2
Pinellas	931,113	921,495	851,659	728,531	1.0	8.2	16.9
Polk	584,343	483,924	405,382	321,652	20.8	19.4	26.0
Putnam	74,608	70,423	65,070	50,549	5.9	8.2	28.7
St. Johns	183,572	123,135	83,829	51,303	49.1	46.9	63.4
St. Lucie	272,864	192,695	150,171	87,182	41.6	28.3	72.3
Santa Rosa	144,508	117,743	81,608	55,988	22.7	44.3	45.8
Sarasota	389,320	325,961	277,776	202,251	19.4	17.3	37.3
Seminole	423,759	365,199	287,521	179,752	16.0	27.0	60.0
Sumter	95,326	53,345	31,577	24,272	78.7	68.9	30.1
Suwannee	40,230	34,844	26,780	22,287	15.5	30.1	20.2
Taylor	23,164	19,256	17,111	16,532	20.3	12.5	3.5
Union	15,576	13,442	10,252	10,166	15.9	31.1	0.8
Volusia	507,105	443,343	370,737	258,762	14.4	19.6	43.3
Wakulla	31,791	22,863	14,202	10,887	39.0	61.0	30.4
Walton	57,917	40,601	27,759	21,300	42.6	46.3	30.3
Washington	24,721	20,973	16,919	14,509	17.9	24.0	16.6

Note: Data for 1980, 1990, and 2000 include census corrections.

Table 4. Population Change for Metropolitan Statistical Areas in Florida, 1980 to 2009

Metropolitan Statistical Area and County	Population 2009	Population 2000	Population 1990	Population 1980	Percent Change 2000 to 2009	Percent Change 1990 to 2000	Percent Change 1980 to 1990
ALL MSAs	17,623,020	15,023,351	12,167,373	9,141,195	17.3	23.5	33.1
BRADENTON-SARASOTA-VENICE	707,724	589,963	489,483	350,696	20.0	20.5	39.6
Manatee	318,404	264,002	211,707	148,445	20.6	24.7	42.6
Sarasota	389,320	325,961	277,776	202,251	19.4	17.3	37.3
CAPE CORAL-FT. MYERS	615,124	440,888	335,113	205,266	39.5	31.6	63.3
Lee	615,124	440,888	335,113	205,266	39.5	31.6	63.3
DELTONA-DAYTONA BEACH-ORMOND BEACH	507,105	443,343	370,737	258,762	14.4	19.6	43.3
Volusia	507,105	443,343	370,737	258,762	14.4	19.6	43.3
FT. WALTON BEACH-CRESTVIEW-DESTIN	196,237	170,498	143,777	109,920	15.1	18.6	30.8
Okaloosa	196,237	170,498	143,777	109,920	15.1	18.6	30.8
GAINESVILLE	273,625	232,392	191,263	157,136	17.7	21.5	21.7
Alachua	256,232	217,955	181,596	151,369	17.6	20.0	20.0
Gilchrist	17,393	14,437	9,667	5,767	20.5	49.3	67.6
JACKSONVILLE	1,367,785	1,122,750	925,213	737,541	21.8	21.4	25.4
Baker	25,899	22,259	18,486	15,289	16.4	20.4	20.9
Clay	185,208	140,814	105,986	67,052	31.5	32.9	58.1
Duval	900,518	778,879	672,971	571,003	15.6	15.7	17.9
Nassau	72,588	57,663	43,941	32,894	25.9	31.2	33.6
St. Johns	183,572	123,135	83,829	51,303	49.1	46.9	63.4
LAKELAND-WINTER HAVEN	584,343	483,924	405,382	321,652	20.8	19.4	26.0
Polk	584,343	483,924	405,382	321,652	20.8	19.4	26.0
MIAMI-FT. LAUDERDALE-POMPANO BEACH	5,504,610	5,007,988	4,056,228	3,220,524	9.9	23.5	25.9
Broward	1,744,922	1,623,018	1,255,531	1,018,257	7.5	29.3	23.3
Miami-Dade	2,472,344	2,253,779	1,937,194	1,625,509	9.7	16.3	19.2
Palm Beach	1,287,344	1,131,191	863,503	576,758	13.8	31.0	49.7
NAPLES-MARCO ISLAND	333,032	251,377	152,099	85,971	32.5	65.3	76.9
Collier	333,032	251,377	152,099	85,971	32.5	65.3	76.9
OCALA	330,440	258,916	194,835	122,488	27.6	32.9	59.1
Marion	330,440	258,916	194,835	122,488	27.6	32.9	59.1

Table 4. Population Change for Metropolitan Statistical Areas in Florida, 1980 to 2009 (Continued)

Metropolitan Statistical Area and County	Population 2009	Population 2000	Population 1990	Population 1980	Percent Change 2000 to 2009	Percent Change 1990 to 2000	Percent Change 1980 to 1990
ORLANDO-KISSIMMEE	2,097,422	1,644,563	1,224,844	804,774	27.5	34.3	52.2
Lake	291,993	210,527	152,104	104,870	38.7	38.4	45.0
Orange	1,108,882	896,344	677,491	470,865	23.7	32.3	43.9
Osceola	272,788	172,493	107,728	49,287	58.1	60.1	118.6
Seminole	423,759	365,199	287,521	179,752	16.0	27.0	60.0
PALM BAY-MELBOURNE-TITUSVILLE	555,657	476,230	398,978	272,959	16.7	19.4	46.2
Brevard	555,657	476,230	398,978	272,959	16.7	19.4	46.2
PALM COAST	94,901	49,832	28,701	10,913	90.4	73.6	163.0
Flagler	94,901	49,832	28,701	10,913	90.4	73.6	163.0
PANAMA CITY-LYNN HAVEN-PANAMA CITY BEACH	169,562	148,217	126,994	97,740	14.4	16.7	29.9
Bay	169,562	148,217	126,994	97,740	14.4	16.7	29.9
PENSACOLA-FERRY PASS-BRENT	457,488	412,153	344,406	289,782	11.0	19.7	18.9
Escambia	312,980	294,410	262,798	233,794	6.3	12.0	12.4
Santa Rosa	144,508	117,743	81,608	55,988	22.7	44.3	45.8
PORT ST. LUCIE	416,720	319,426	251,071	151,196	30.5	27.2	66.1
Martin	143,856	126,731	100,900	64,014	13.5	25.6	57.6
St. Lucie	272,864	192,695	150,171	87,182	41.6	28.3	72.3
PUNTA GORDA	165,455	141,627	110,975	58,460	16.8	27.6	89.8
Charlotte	165,455	141,627	110,975	58,460	16.8	27.6	89.8
SEBASTIAN-VERO BEACH	141,634	112,947	90,208	59,896	25.4	25.2	50.6
Indian River	141,634	112,947	90,208	59,896	25.4	25.2	50.6
TALLAHASSEE	371,317	320,304	259,107	211,919	15.9	23.6	22.3
Gadsden	50,046	45,087	41,116	41,674	11.0	9.7	-1.3
Jefferson	14,677	12,902	11,296	10,703	13.8	14.2	5.5
Leon	274,803	239,452	192,493	148,655	14.8	24.4	29.5
Wakulla	31,791	22,863	14,202	10,887	39.0	61.0	30.4
TAMPA-ST. PETERSBURG-CLEARWATER	2,732,839	2,396,013	2,067,959	1,613,600	14.1	15.9	28.2
Hernando	165,048	130,802	101,115	44,469	26.2	29.4	127.4
Hillsborough	1,196,892	998,948	834,054	646,939	19.8	19.8	28.9
Pasco	439,786	344,768	281,131	193,661	27.6	22.6	45.2
Pinellas	931,113	921,495	851,659	728,531	1.0	8.2	16.9

Note: MSAs are based on the November 2008 U.S. Office of Management and Budget MSA definitions (OMB Bulletin No. 09-01). Data for 1980, 1990, and 2000 include census corrections.

Table 5. Population Change for Planning Districts in Florida, 1980 to 2009

State, Planning District, and County	Population 2009	Population 2000	Population 1990	Population 1980	Percent Change 2000 to 2009	Percent Change 1990 to 2000	Percent Change 1980 to 1990
FLORIDA	18,750,483	15,982,824	12,938,071	9,746,961	17.3	23.5	32.7
DISTRICT 1	925,782	811,006	675,633	547,974	14.2	20.0	23.3
Bay	169,562	148,217	126,994	97,740	14.4	16.7	29.9
Escambia	312,980	294,410	262,798	233,794	6.3	12.0	12.4
Holmes	19,857	18,564	15,778	14,723	7.0	17.7	7.2
Okaloosa	196,237	170,498	143,777	109,920	15.1	18.6	30.8
Santa Rosa	144,508	117,743	81,608	55,988	22.7	44.3	45.8
Walton	57,917	40,601	27,759	21,300	42.6	46.3	30.3
Washington	24,721	20,973	16,919	14,509	17.9	24.0	16.6
DISTRICT 2	475,987	411,486	337,533	282,946	15.7	21.9	19.3
Calhoun	14,601	13,017	11,011	9,294	12.2	18.2	18.5
Franklin	12,414	9,829	8,967	7,661	26.3	9.6	17.0
Gadsden	50,046	45,087	41,116	41,674	11.0	9.7	-1.3
Gulf	16,798	14,560	11,504	10,658	15.4	26.6	7.9
Jackson	52,637	46,755	41,375	39,154	12.6	13.0	5.7
Jefferson	14,677	12,902	11,296	10,703	13.8	14.2	5.5
Leon	274,803	239,452	192,493	148,655	14.8	24.4	29.5
Liberty	8,220	7,021	5,569	4,260	17.1	26.1	30.7
Wakulla	31,791	22,863	14,202	10,887	39.0	61.0	30.4
DISTRICT 3	507,609	435,444	354,196	296,984	16.6	22.9	19.3
Alachua	256,232	217,955	181,596	151,369	17.6	20.0	20.0
Bradford	29,085	26,088	22,515	20,023	11.5	15.9	12.4
Columbia	66,409	56,513	42,613	35,399	17.5	32.6	20.4
Dixie	16,221	13,827	10,585	7,751	17.3	30.6	36.6
Gilchrist	17,393	14,437	9,667	5,767	20.5	49.3	67.6
Hamilton	14,783	13,327	10,930	8,761	10.9	21.9	24.8
Lafayette	8,183	7,022	5,578	4,035	16.5	25.9	38.2
Madison	20,333	18,733	16,569	14,894	8.5	13.1	11.2
Suwannee	40,230	34,844	26,780	22,287	15.5	30.1	20.2
Taylor	23,164	19,256	17,111	16,532	20.3	12.5	3.5
Union	15,576	13,442	10,252	10,166	15.9	31.1	0.8
DISTRICT 4	1,537,294	1,243,005	1,018,984	799,003	23.7	22.0	27.5
Baker	25,899	22,259	18,486	15,289	16.4	20.4	20.9
Clay	185,208	140,814	105,986	67,052	31.5	32.9	58.1
Duval	900,518	778,879	672,971	571,003	15.6	15.7	17.9
Flagler	94,901	49,832	28,701	10,913	90.4	73.6	163.0
Nassau	72,588	57,663	43,941	32,894	25.9	31.2	33.6
Putnam	74,608	70,423	65,070	50,549	5.9	8.2	28.7
St. Johns	183,572	123,135	83,829	51,303	49.1	46.9	63.4

Table 5. Population Change for Planning Districts in Florida, 1980 to 2009 (Continued)

State, Planning District, and County	Population 2009	Population 2000	Population 1990	Population 1980	Percent Change 2000 to 2009	Percent Change 1990 to 2000	Percent Change 1980 to 1990
DISTRICT 5	774,097	595,598	446,952	265,802	30.0	33.3	68.2
Citrus	142,609	118,085	93,513	54,703	20.8	26.3	70.9
Hernando	165,048	130,802	101,115	44,469	26.2	29.4	127.4
Levy	40,674	34,450	25,912	19,870	18.1	32.9	30.4
Marion	330,440	258,916	194,835	122,488	27.6	32.9	59.1
Sumter	95,326	53,345	31,577	24,272	78.7	68.9	30.1
DISTRICT 6	3,160,184	2,564,136	1,994,559	1,336,495	23.2	28.6	49.2
Brevard	555,657	476,230	398,978	272,959	16.7	19.4	46.2
Lake	291,993	210,527	152,104	104,870	38.7	38.4	45.0
Orange	1,108,882	896,344	677,491	470,865	23.7	32.3	43.9
Osceola	272,788	172,493	107,728	49,287	58.1	60.1	118.6
Seminole	423,759	365,199	287,521	179,752	16.0	27.0	60.0
Volusia	507,105	443,343	370,737	258,762	14.4	19.6	43.3
DISTRICT 7	786,884	666,347	546,805	428,838	18.1	21.9	27.5
DeSoto	34,792	32,209	23,865	19,039	8.0	35.0	25.3
Hardee	28,333	26,938	19,499	20,357	5.2	38.2	-4.2
Highlands	99,713	87,366	68,432	47,526	14.1	27.7	44.0
Okeechobee	39,703	35,910	29,627	20,264	10.6	21.2	46.2
Polk	584,343	483,924	405,382	321,652	20.8	19.4	26.0
DISTRICT 8	2,886,195	2,529,213	2,178,551	1,717,576	14.1	16.1	26.8
Hillsborough	1,196,892	998,948	834,054	646,939	19.8	19.8	28.9
Manatee	318,404	264,002	211,707	148,445	20.6	24.7	42.6
Pasco	439,786	344,768	281,131	193,661	27.6	22.6	45.2
Pinellas	931,113	921,495	851,659	728,531	1.0	8.2	16.9
DISTRICT 9	1,555,562	1,206,639	909,327	576,539	28.9	32.7	57.7
Charlotte	165,455	141,627	110,975	58,460	16.8	27.6	89.8
Collier	333,032	251,377	152,099	85,971	32.5	65.3	76.9
Glades	11,311	10,576	7,591	5,992	6.9	39.3	26.7
Hendry	41,320	36,210	25,773	18,599	14.1	40.5	38.6
Lee	615,124	440,888	335,113	205,266	39.5	31.6	63.3
Sarasota	389,320	325,961	277,776	202,251	19.4	17.3	37.3
DISTRICT 10	1,845,698	1,563,564	1,204,782	787,850	18.0	29.8	52.9
Indian River	141,634	112,947	90,208	59,896	25.4	25.2	50.6
Martin	143,856	126,731	100,900	64,014	13.5	25.6	57.6
Palm Beach	1,287,344	1,131,191	863,503	576,758	13.8	31.0	49.7
St. Lucie	272,864	192,695	150,171	87,182	41.6	28.3	72.3
DISTRICT 11	4,295,191	3,956,386	3,270,749	2,706,954	8.6	21.0	20.8
Broward	1,744,922	1,623,018	1,255,531	1,018,257	7.5	29.3	23.3
Miami-Dade	2,472,344	2,253,779	1,937,194	1,625,509	9.7	16.3	19.2
Monroe	77,925	79,589	78,024	63,188	-2.1	2.0	23.5

Note: Data for 1980, 1990, and 2000 include census corrections.

Table 6. Rank of Florida Counties by Population Size in 2009 and Population Distribution in 2009, 2000, 1990, and 1980

Rank	State and County	Population 2009	Population 2000	Population 1990	Population 1980	Percent of State Population 2009	Percent of State Population 2000	Percent of State Population 1990	Percent of State Population 1980
	FLORIDA	18,750,483	15,982,824	12,938,071	9,746,961	100.00	100.00	100.00	100.00
1	Miami-Dade	2,472,344	2,253,779	1,937,194	1,625,509	13.19	14.10	14.97	16.68
2	Broward	1,744,922	1,623,018	1,255,531	1,018,257	9.31	10.15	9.70	10.45
3	Palm Beach	1,287,344	1,131,191	863,503	576,758	6.87	7.08	6.67	5.92
4	Hillsborough	1,196,892	998,948	834,054	646,939	6.38	6.25	6.45	6.64
5	Orange	1,108,882	896,344	677,491	470,865	5.91	5.61	5.24	4.83
6	Pinellas	931,113	921,495	851,659	728,531	4.97	5.77	6.58	7.47
7	Duval	900,518	778,879	672,971	571,003	4.80	4.87	5.20	5.86
8	Lee	615,124	440,888	335,113	205,266	3.28	2.76	2.59	2.11
9	Polk	584,343	483,924	405,382	321,652	3.12	3.03	3.13	3.30
10	Brevard	555,657	476,230	398,978	272,959	2.96	2.98	3.08	2.80
11	Volusia	507,105	443,343	370,737	258,762	2.70	2.77	2.87	2.65
12	Pasco	439,786	344,768	281,131	193,661	2.35	2.16	2.17	1.99
13	Seminole	423,759	365,199	287,521	179,752	2.26	2.28	2.22	1.84
14	Sarasota	389,320	325,961	277,776	202,251	2.08	2.04	2.15	2.08
15	Collier	333,032	251,377	152,099	85,971	1.78	1.57	1.18	0.88
16	Marion	330,440	258,916	194,835	122,488	1.76	1.62	1.51	1.26
17	Manatee	318,404	264,002	211,707	148,445	1.70	1.65	1.64	1.52
18	Escambia	312,980	294,410	262,798	233,794	1.67	1.84	2.03	2.40
19	Lake	291,993	210,527	152,104	104,870	1.56	1.32	1.18	1.08
20	Leon	274,803	239,452	192,493	148,655	1.47	1.50	1.49	1.53
21	St. Lucie	272,864	192,695	150,171	87,182	1.46	1.21	1.16	0.89
22	Osceola	272,788	172,493	107,728	49,287	1.45	1.08	0.83	0.51
23	Alachua	256,232	217,955	181,596	151,369	1.37	1.36	1.40	1.55
24	Okaloosa	196,237	170,498	143,777	109,920	1.05	1.07	1.11	1.13
25	Clay	185,208	140,814	105,986	67,052	0.99	0.88	0.82	0.69
26	St. Johns	183,572	123,135	83,829	51,303	0.98	0.77	0.65	0.53
27	Bay	169,562	148,217	126,994	97,740	0.90	0.93	0.98	1.00
28	Charlotte	165,455	141,627	110,975	58,460	0.88	0.89	0.86	0.60
29	Hernando	165,048	130,802	101,115	44,469	0.88	0.82	0.78	0.46
30	Santa Rosa	144,508	117,743	81,608	55,988	0.77	0.74	0.63	0.57
31	Martin	143,856	126,731	100,900	64,014	0.77	0.79	0.78	0.66
32	Citrus	142,609	118,085	93,513	54,703	0.76	0.74	0.72	0.56
33	Indian River	141,634	112,947	90,208	59,896	0.76	0.71	0.70	0.61
34	Highlands	99,713	87,366	68,432	47,526	0.53	0.55	0.53	0.49
35	Sumter	95,326	53,345	31,577	24,272	0.51	0.33	0.24	0.25

Table 6. Rank of Florida Counties by Population Size in 2009 and Population Distribution in 2009, 2000, 1990, and 1980
(Continued)

Rank	State and County	Population 2009	Population 2000	Population 1990	Population 1980	Percent of State Population 2009	Percent of State Population 2000	Percent of State Population 1990	Percent of State Population 1980
36	Flagler	94,901	49,832	28,701	10,913	0.51	0.31	0.22	0.11
37	Monroe	77,925	79,589	78,024	63,188	0.42	0.50	0.60	0.65
38	Putnam	74,608	70,423	65,070	50,549	0.40	0.44	0.50	0.52
39	Nassau	72,588	57,663	43,941	32,894	0.39	0.36	0.34	0.34
40	Columbia	66,409	56,513	42,613	35,399	0.35	0.35	0.33	0.36
41	Walton	57,917	40,601	27,759	21,300	0.31	0.25	0.21	0.22
42	Jackson	52,637	46,755	41,375	39,154	0.28	0.29	0.32	0.40
43	Gadsden	50,046	45,087	41,116	41,674	0.27	0.28	0.32	0.43
44	Hendry	41,320	36,210	25,773	18,599	0.22	0.23	0.20	0.19
45	Levy	40,674	34,450	25,912	19,870	0.22	0.22	0.20	0.20
46	Suwannee	40,230	34,844	26,780	22,287	0.21	0.22	0.21	0.23
47	Okeechobee	39,703	35,910	29,627	20,264	0.21	0.22	0.23	0.21
48	DeSoto	34,792	32,209	23,865	19,039	0.19	0.20	0.18	0.20
49	Wakulla	31,791	22,863	14,202	10,887	0.17	0.14	0.11	0.11
50	Bradford	29,085	26,088	22,515	20,023	0.16	0.16	0.17	0.21
51	Hardee	28,333	26,938	19,499	20,357	0.15	0.17	0.15	0.21
52	Baker	25,899	22,259	18,486	15,289	0.14	0.14	0.14	0.16
53	Washington	24,721	20,973	16,919	14,509	0.13	0.13	0.13	0.15
54	Taylor	23,164	19,256	17,111	16,532	0.12	0.12	0.13	0.17
55	Madison	20,333	18,733	16,569	14,894	0.11	0.12	0.13	0.15
56	Holmes	19,857	18,564	15,778	14,723	0.11	0.12	0.12	0.15
57	Gilchrist	17,393	14,437	9,667	5,767	0.09	0.09	0.07	0.06
58	Gulf	16,798	14,560	11,504	10,658	0.09	0.09	0.09	0.11
59	Dixie	16,221	13,827	10,585	7,751	0.09	0.09	0.08	0.08
60	Union	15,576	13,442	10,252	10,166	0.08	0.08	0.08	0.10
61	Hamilton	14,783	13,327	10,930	8,761	0.08	0.08	0.08	0.09
62	Jefferson	14,677	12,902	11,296	10,703	0.08	0.08	0.09	0.11
63	Calhoun	14,601	13,017	11,011	9,294	0.08	0.08	0.09	0.10
64	Franklin	12,414	9,829	8,967	7,661	0.07	0.06	0.07	0.08
65	Glades	11,311	10,576	7,591	5,992	0.06	0.07	0.06	0.06
66	Liberty	8,220	7,021	5,569	4,260	0.04	0.04	0.04	0.04
67	Lafayette	8,183	7,022	5,578	4,035	0.04	0.04	0.04	0.04

Note: Data for 1980, 1990, and 2000 include census corrections.

Table 7. Rank of Florida Counties by Percent Change in Population, 2000 to 2009

Rank	County	Percent change	Population 2009	Population 2000
	FLORIDA	17.3	18,750,483	15,982,824
1	Flagler	90.4	94,901	49,832
2	Sumter	78.7	95,326	53,345
3	Osceola	58.1	272,788	172,493
4	St. Johns	49.1	183,572	123,135
5	Walton	42.6	57,917	40,601
6	St. Lucie	41.6	272,864	192,695
7	Lee	39.5	615,124	440,888
8	Wakulla	39.0	31,791	22,863
9	Lake	38.7	291,993	210,527
10	Collier	32.5	333,032	251,377
11	Clay	31.5	185,208	140,814
12	Marion	27.6	330,440	258,916
13	Pasco	27.6	439,786	344,768
14	Franklin	26.3	12,414	9,829
15	Hernando	26.2	165,048	130,802
16	Nassau	25.9	72,588	57,663
17	Indian River	25.4	141,634	112,947
18	Orange	23.7	1,108,882	896,344
19	Santa Rosa	22.7	144,508	117,743
20	Citrus	20.8	142,609	118,085
21	Polk	20.8	584,343	483,924
22	Manatee	20.6	318,404	264,002
23	Gilchrist	20.5	17,393	14,437
24	Taylor	20.3	23,164	19,256
25	Hillsborough	19.8	1,196,892	998,948
26	Sarasota	19.4	389,320	325,961
27	Levy	18.1	40,674	34,450
28	Washington	17.9	24,721	20,973
29	Alachua	17.6	256,232	217,955
30	Columbia	17.5	66,409	56,513
31	Dixie	17.3	16,221	13,827
32	Liberty	17.1	8,220	7,021
33	Charlotte	16.8	165,455	141,627
34	Brevard	16.7	555,657	476,230
35	Lafayette	16.5	8,183	7,022
36	Baker	16.4	25,899	22,259
37	Seminole	16.0	423,759	365,199
38	Union	15.9	15,576	13,442
39	Duval	15.6	900,518	778,879
40	Suwannee	15.5	40,230	34,844
41	Gulf	15.4	16,798	14,560
42	Okaloosa	15.1	196,237	170,498
43	Leon	14.8	274,803	239,452
44	Bay	14.4	169,562	148,217
45	Volusia	14.4	507,105	443,343
46	Highlands	14.1	99,713	87,366
47	Hendry	14.1	41,320	36,210
48	Palm Beach	13.8	1,287,344	1,131,191
49	Jefferson	13.8	14,677	12,902
50	Martin	13.5	143,856	126,731
51	Jackson	12.6	52,637	46,755
52	Calhoun	12.2	14,601	13,017
53	Bradford	11.5	29,085	26,088
54	Gadsden	11.0	50,046	45,087
55	Hamilton	10.9	14,783	13,327
56	Okeechobee	10.6	39,703	35,910
57	Miami-Dade	9.7	2,472,344	2,253,779
58	Madison	8.5	20,333	18,733
59	DeSoto	8.0	34,792	32,209
60	Broward	7.5	1,744,922	1,623,018
61	Holmes	7.0	19,857	18,564
62	Glades	6.9	11,311	10,576
63	Escambia	6.3	312,980	294,410
64	Putnam	5.9	74,608	70,423
65	Hardee	5.2	28,333	26,938
66	Pinellas	1.0	931,113	921,495
67	Monroe	-2.1	77,925	79,589

Figure 1. Percent Change in Population, 2000 to 2009

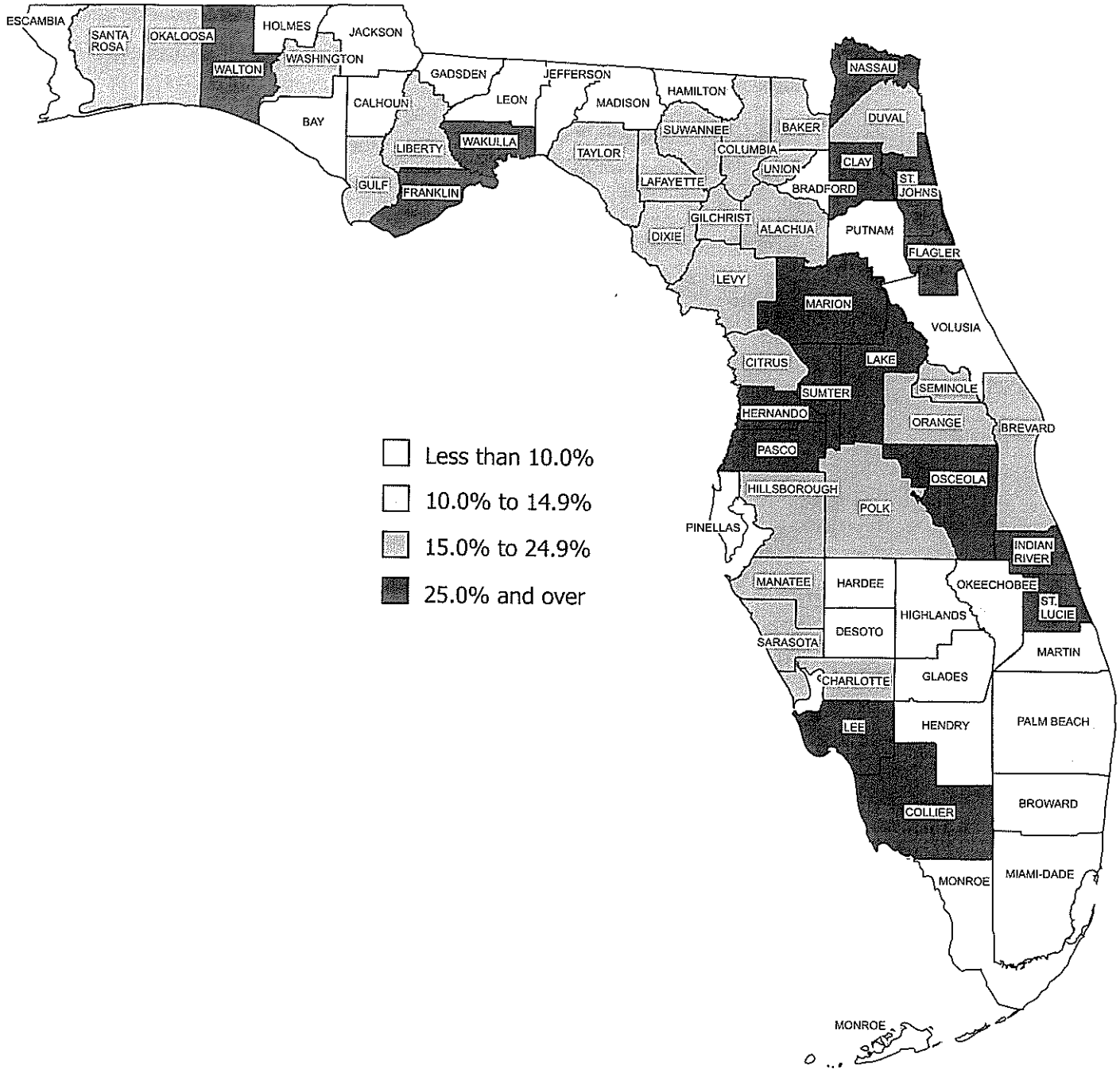

Table 8. Rank of Florida Counties by Population Change, 2000 to 2009

Rank	State and County	Change	Population 2009	Population 2000
	FLORIDA	2,767,659	18,750,483	15,982,824
1	Miami-Dade	218,565	2,472,344	2,253,779
2	Orange	212,538	1,108,882	896,344
3	Hillsborough	197,944	1,196,892	998,948
4	Lee	174,236	615,124	440,888
5	Palm Beach	156,153	1,287,344	1,131,191
6	Broward	121,904	1,744,922	1,623,018
7	Duval	121,639	900,518	778,879
8	Polk	100,419	584,343	483,924
9	Osceola	100,295	272,788	172,493
10	Pasco	95,018	439,786	344,768
11	Collier	81,655	333,032	251,377
12	Lake	81,466	291,993	210,527
13	St. Lucie	80,169	272,864	192,695
14	Brevard	79,427	555,657	476,230
15	Marion	71,524	330,440	258,916
16	Volusia	63,762	507,105	443,343
17	Sarasota	63,359	389,320	325,961
18	St. Johns	60,437	183,572	123,135
19	Seminole	58,560	423,759	365,199
20	Manatee	54,402	318,404	264,002
21	Flagler	45,069	94,901	49,832
22	Clay	44,394	185,208	140,814
23	Sumter	41,981	95,326	53,345
24	Alachua	38,277	256,232	217,955
25	Leon	35,351	274,803	239,452
26	Hernando	34,246	165,048	130,802
27	Indian River	28,687	141,634	112,947
28	Santa Rosa	26,765	144,508	117,743
29	Okaloosa	25,739	196,237	170,498
30	Citrus	24,524	142,609	118,085
31	Charlotte	23,828	165,455	141,627
32	Bay	21,345	169,562	148,217
33	Escambia	18,570	312,980	294,410
34	Walton	17,316	57,917	40,601
35	Martin	17,125	143,856	126,731
36	Nassau	14,925	72,588	57,663
37	Highlands	12,347	99,713	87,366
38	Columbia	9,896	66,409	56,513
39	Pinellas	9,618	931,113	921,495
40	Wakulla	8,928	31,791	22,863
41	Levy	6,224	40,674	34,450
42	Jackson	5,882	52,637	46,755
43	Suwannee	5,386	40,230	34,844
44	Hendry	5,110	41,320	36,210
45	Gadsden	4,959	50,046	45,087
46	Putnam	4,185	74,608	70,423
47	Taylor	3,908	23,164	19,256
48	Okeechobee	3,793	39,703	35,910
49	Washington	3,748	24,721	20,973
50	Baker	3,640	25,899	22,259
51	Bradford	2,997	29,085	26,088
52	Gilchrist	2,956	17,393	14,437
53	Franklin	2,585	12,414	9,829
54	DeSoto	2,583	34,792	32,209
55	Dixie	2,394	16,221	13,827
56	Gulf	2,238	16,798	14,560
57	Union	2,134	15,576	13,442
58	Jefferson	1,775	14,677	12,902
59	Madison	1,600	20,333	18,733
60	Calhoun	1,584	14,601	13,017
61	Hamilton	1,456	14,783	13,327
62	Hardee	1,395	28,333	26,938
63	Holmes	1,293	19,857	18,564
64	Liberty	1,199	8,220	7,021
65	Lafayette	1,161	8,183	7,022
66	Glades	735	11,311	10,576
67	Monroe	-1,664	77,925	79,589

Note: Data for 2000 include census corrections.

Figure 2. Population Change, 2000 to 2009

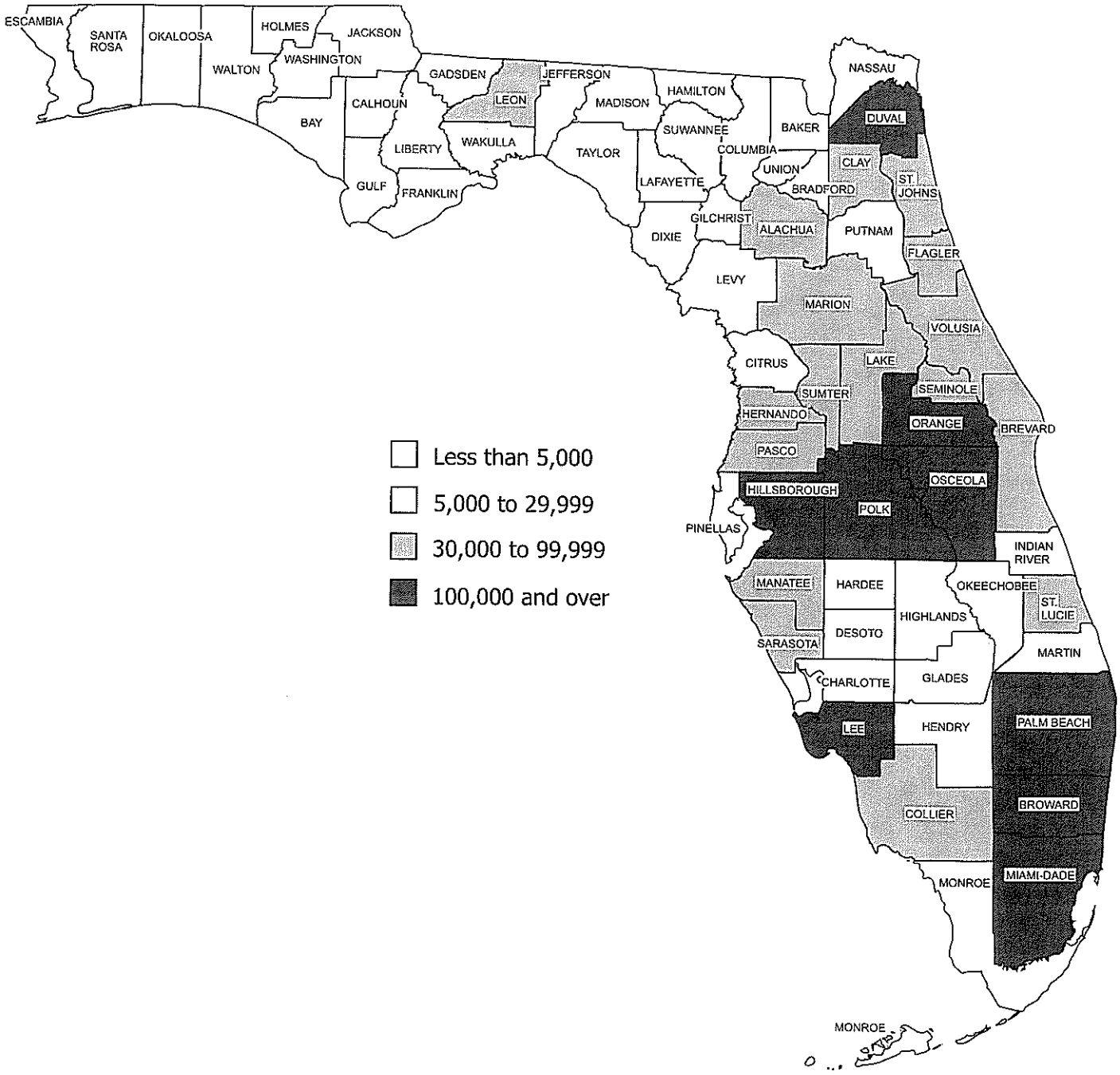

Table 9. Rank of Top 100 Cities in Florida by Population Size in 2009, 2000, and 1990

City	Population 2009	Population 2000	Population 1990	Rank 2009	Rank 2000	Rank 1990	Percent Change 2000 to 2009	Percent Change 1990 to 2000
Jacksonville	855,067	735,617	635,230	1	1	1	16.2	15.8
Miami	417,451	362,470	358,648	2	2	2	15.2	1.1
Tampa	339,480	303,447	280,015	3	3	3	11.9	8.4
St. Petersburg	248,729	248,232	240,318	4	4	4	0.2	3.3
Orlando	233,115	185,951	164,674	5	6	6	25.4	12.9
Hialeah	226,605	226,419	188,008	6	5	5	0.1	20.4
Ft. Lauderdale	180,706	152,397	149,238	7	7	7	18.6	2.1
Tallahassee	177,879	150,624	124,773	8	8	8	18.1	20.7
Cape Coral	162,852	102,286	74,991	9	13	14	59.2	36.4
Port St. Lucie	155,251	88,769	55,761	10	15	27	74.9	59.2
Pembroke Pines	151,193	137,427	65,566	11	10	21	10.0	109.6
Hollywood	141,942	139,368	121,720	12	9	9	1.8	14.5
Coral Springs	127,198	117,549	78,864	13	11	13	8.2	49.1
Gainesville	125,904	95,447	85,075	14	14	12	31.9	12.2
Miramar	112,552	72,739	40,663	15	25	41	54.7	78.9
Clearwater	109,907	108789	98,784	16	12	10	1.0	10.1
Miami Gardens	109,730	(X)	(X)	17	(X)	(X)	(X)	(X)
West Palm Beach	103,150	82,103	67,764	18	19	17	25.6	21.2
Palm Bay	102,397	79,413	62,543	19	20	22	28.9	27.0
Pompano Beach	99,031	78,191	72,411	20	22	15	26.7	8.0
Lakeland	94,163	78,452	70,576	21	21	16	20.0	11.2
Miami Beach	92,833	87,933	92,639	22	16	11	5.6	-5.1
Davie	91,056	75,720	47,143	23	23	32	20.3	60.6
Sunrise	89,242	85,787	65,683	24	17	20	4.0	30.6
Boca Raton	84,823	74,764	61,486	25	24	24	13.5	21.6
Plantation	84,725	82,934	66,814	26	18	18	2.2	24.1
Deltona	84,264	69,543	(X)	27	27	(X)	21.2	(X)
Melbourne	78,323	71,382	60,034	28	26	25	9.7	18.9
Largo	74,805	69,371	65,910	29	28	19	7.8	5.3
Palm Coast	73,910	32,732	(X)	30	62	(X)	125.8	(X)
Deerfield Beach	73,216	64,585	46,997	31	29	33	13.4	37.4
Ft. Myers	68,819	48,208	44,947	32	41	35	42.8	7.3
Boynton Beach	66,978	60,389	46,284	33	31	34	10.9	30.5
Daytona Beach	65,208	64,112	61,991	34	30	23	1.7	3.4
Lauderhill	64,000	57,585	49,015	35	34	30	11.1	17.5
Delray Beach	63,789	60,020	47,184	36	32	31	6.3	27.2
Weston	61,697	49,286	(X)	37	40	(X)	25.2	(X)
Kissimmee	61,250	47,814	30,337	38	42	52	28.1	57.6
Tamarac	59,151	55,588	44,822	39	36	36	6.4	24.0
North Miami	58,469	59,880	50,001	40	33	29	-2.4	19.8
Homestead	57,617	31,909	26,694	41	64	58	80.6	19.5
Port Orange	56,732	45,823	35,399	42	44	45	23.8	29.4
North Port	55,759	22,797	11,973	43	80	101	144.6	90.4
Wellington	55,010	38,216	(X)	44	53	(X)	43.9	(X)
Pensacola	54,906	56,255	59,198	45	35	26	-2.4	-5.0
Ocala	54,599	45,943	42,045	46	43	40	18.8	9.3
Bradenton	54,051	49,504	43,769	47	39	37	9.2	13.1
Sanford	53,816	38,291	32,387	48	52	50	40.5	18.2
Margate	53,207	53,909	42,985	49	37	39	-1.3	25.4
Sarasota	53,160	52,715	50,897	50	38	28	0.8	3.6

Table 9. Rank of Top 100 Cities in Florida by Population Size in 2009, 2000, and 1990
(Continued)

City	Population 2009	Population 2000	Population 1990	Rank 2009	Rank 2000	Rank 1990	Percent Change 2000 to 2009	Percent Change 1990 to 2000
Jupiter	50,275	39,328	24,907	51	51	61	27.8	57.9
Palm Beach Gardens	49,941	35,058	22,990	52	59	64	42.5	52.5
Pinellas Park	48,939	45,658	43,571	53	45	38	7.2	4.8
Coconut Creek	47,804	43,566	27,269	54	46	57	9.7	59.8
Bonita Springs	46,425	32,797	(X)	55	61	(X)	41.6	(X)
Coral Gables	45,501	42,249	40,091	56	47	42	7.7	5.4
Titusville	45,490	40,670	39,394	57	50	43	11.9	3.2
Ft. Pierce	44,251	37,516	36,830	58	54	44	18.0	1.9
Altamonte Springs	42,630	41,200	35,167	59	48	47	3.5	17.2
Oakland Park	41,756	30,966	26,326	60	66	60	34.8	17.6
North Lauderdale	41,310	32,264	26,473	61	63	59	28.0	21.9
Cutler Bay	41,194	(X)	(X)	62	(X)	(X)	(X)	(X)
Ormond Beach	40,832	36,301	29,721	63	56	53	12.5	22.1
Apopka	40,406	26,642	13,611	64	72	91	51.7	95.7
North Miami Beach	40,142	40,786	35,361	65	49	46	-1.6	15.3
Dunedin	37,451	35,691	34,427	66	57	48	4.9	3.7
Panama City	37,408	36,417	34,396	67	55	49	2.7	5.9
Hallandale Beach	37,400	34,282	30,997	68	60	51	9.1	10.6
Lake Worth	36,173	35,133	28,564	69	58	54	3.0	23.0
Winter Haven	34,464	26,487	24,725	70	73	63	30.1	7.1
Doral	34,456	(X)	(X)	71	(X)	(X)	(X)	(X)
Riviera Beach	34,403	29,884	27,646	72	68	55	15.1	8.1
Winter Springs	34,340	30,860	22,151	73	67	67	11.3	39.3
Ocoee	33,871	24,391	12,778	74	77	96	38.9	90.9
Oviedo	33,529	26,316	11,114	75	74	110	27.4	136.8
Plant City	33,306	29,760	22,754	76	69	65	11.9	30.8
St. Cloud	32,630	20,074	12,684	77	88	97	62.5	58.3
Greenacres	32,370	27,569	18,683	78	71	72	17.4	47.6
Lauderdale Lakes	31,862	31,705	27,341	79	65	56	0.5	16.0
Royal Palm Beach	31,201	21,523	15,532	80	81	83	45.0	38.6
Aventura	31,126	25,267	(X)	81	76	(X)	23.2	(X)
Winter Garden	30,987	14,351	9,863	82	111	120	115.9	45.5
Cooper City	29,849	27,914	21,335	83	70	69	6.9	30.8
Winter Park	28,581	24,090	22,623	84	78	66	18.6	6.5
Dania Beach	28,391	20,061	13,183	85	89	94	41.5	52.2
DeLand	27,123	20,904	16,622	86	86	78	29.8	25.8
Miami Lakes	26,694	(X)	(X)	87	(X)	(X)	(X)	(X)
Rockledge	25,657	20,170	16,023	88	87	82	27.2	25.9
Palmetto Bay	25,133	(X)	(X)	89	(X)	(X)	(X)	(X)
Casselberry	24,672	23,438	18,849	90	79	71	5.3	24.3
Tarpon Springs	24,472	21,003	17,874	91	82	73	16.5	17.5
Clermont	24,199	9,338	6,910	92	156	153	159.1	35.1
Temple Terrace	23,990	20,918	16,444	93	85	74	14.7	27.2
Parkland	23,647	13,835	3,558	94	115	202	70.9	288.8
New Smyrna Beach	23,449	20,048	16,549	95	90	79	17.0	21.1
Key West	23,178	25,478	24,832	96	75	62	-9.0	2.6
Sebastian	22,722	16,181	10,248	97	99	115	40.4	57.9
Jacksonville Beach	22,715	20,990	17,839	98	83	74	8.2	17.7
Venice	21,845	17,864	17,052	99	95	77	22.3	4.8
Naples	21,651	20,976	19,505	100	84	70	3.2	7.5

(X) Not applicable.
Note: Data for 1990 and 2000 include census corrections.

Table 10. Rank of Top 100 Cities in Florida by Percent Change in Population, 2000 to 2009

Rank	City	Percent change	Population 2009	Population 2000
1	Groveland	198.0	7,135	2,394
2	Clermont	159.1	24,199	9,338
3	North Port	144.6	55,759	22,797
4	Orchid	140.7	337	140
5	St. Leo	139.8	1,415	590
6	Worthington Springs	125.9	436	193
7	Palm Coast	125.8	73,910	32,732
8	Winter Garden	115.9	30,987	14,351
9	Oakland	106.3	1,931	936
10	Malone	93.0	3,874	2,007
11	Lauderdale-by-the-Sea	83.8	5,920	3,221
12	Indian Creek	81.8	60	33
13	Homestead	80.6	57,617	31,909
14	Panama City Beach	80.3	13,831	7,671
15	Port St. Lucie	74.9	155,251	88,769
16	Seminole	73.4	18,888	10,890
17	Mangonia Park	73.0	2,220	1,283
18	Parkland	70.9	23,647	13,835
19	West Melbourne	68.7	16,570	9,824
20	Marineland (part)	66.7	10	6
21	Mascotte	66.6	4,476	2,687
22	Minneola	66.5	9,047	5,435
23	St. Cloud	62.5	32,630	20,074
24	Cape Coral	59.2	162,852	102,286
25	Miramar	54.7	112,552	72,739
26	Orange City	54.5	10,203	6,604
27	Newberry	51.9	5,036	3,316
28	Apopka	51.7	40,406	26,642
29	Royal Palm Beach	45.0	31,201	21,523
30	Alachua	44.7	8,826	6,098
31	Horseshoe Beach	44.2	297	206
32	Oak Hill	44.0	1,984	1,378
33	Wellington	43.9	55,010	38,216
34	Lake Buena Vista	43.8	23	16
35	Davenport	43.3	2,758	1,924
36	Ft. Myers	42.8	68,819	48,208
37	Windermere	42.8	2,708	1,897
38	Palm Beach Gardens	42.5	49,941	35,058
39	Haines City	42.3	18,753	13,174
40	Raiford	41.7	265	187
41	Bonita Springs	41.6	46,425	32,797
42	Dania Beach	41.5	28,391	20,061
43	LaCrosse	41.3	202	143
44	San Antonio	41.2	966	684
45	Sanford	40.5	53,816	38,291
46	Sebastian	40.4	22,722	16,181
47	Crestview	40.1	20,693	14,766
48	Fellsmere	39.3	5,310	3,813
49	Ocoee	38.9	33,871	24,391
50	Umatilla	37.6	3,047	2,214
51	Tavares	37.4	13,329	9,700
52	Everglades	37.0	656	479
53	Montverde	35.1	1,192	882
54	Oakland Park	34.8	41,756	30,966
55	St. Augustine Beach	34.8	6,313	4,683
56	Lynn Haven	34.4	16,731	12,451
57	Maitland	34.4	16,150	12,019
58	Macclenny	33.5	5,951	4,459
59	Palm Springs	32.3	15,478	11,699
60	Gainesville	31.9	125,904	95,447
61	Mexico Beach	30.4	1,326	1,017
62	Florida City	30.3	10,217	7,843
63	Winter Haven	30.1	34,464	26,487
64	Bunnell	30.0	2,759	2,122
65	Ponce Inlet	30.0	3,266	2,513
66	DeLand	29.8	27,123	20,904
67	Palm Bay	28.9	102,397	79,413
68	Leesburg	28.5	20,506	15,956
69	Lake Wales	28.2	13,067	10,194
70	Kissimmee	28.1	61,250	47,814
71	North Lauderdale	28.0	41,310	32,264
72	Jupiter	27.8	50,275	39,328
73	Howey-in-the-Hills	27.7	1,221	956
74	Ft. White	27.6	522	409
75	Sunny Isles Beach	27.6	19,540	15,315
76	Lake Mary	27.6	14,615	11,458
77	Oviedo	27.4	33,529	26,316
78	Daytona Beach Shores	27.4	5,475	4,299
79	Rockledge	27.2	25,657	20,170
80	Auburndale	27.2	14,033	11,032
81	Pompano Beach	26.7	99,031	78,191
82	High Springs	26.5	4,886	3,863
83	Freeport	26.5	1,505	1,190
84	West Palm Beach	25.6	103,150	82,103
85	Astatula	25.6	1,630	1,298
86	Orlando	25.4	233,115	185,951
87	Weston	25.2	61,697	49,286
88	Welaka	24.9	732	586
89	Fruitland Park	24.9	3,978	3,186
90	Fanning Springs (part)	24.2	915	737
91	Port Orange	23.8	56,732	45,823
92	Aventura	23.2	31,126	25,267
93	Callahan	23.1	1,184	962
94	Wildwood	23.0	4,825	3,924
95	Edgewood	22.7	2,333	1,901
96	Venice	22.3	21,845	17,864
97	Green Cove Springs	21.7	6,544	5,378
98	Yankeetown	21.6	765	629
99	Hampton	21.3	523	431
100	Deltona	21.2	84,264	69,543

Note: Data for 2000 include census corrections.

Table 11. Rank of Top 100 Cities in Florida by Population Change, 2000 to 2009

Rank	City	Change	Population 2009	Population 2000
1	Jacksonville	119,450	855,067	735,617
2	Port St. Lucie	66,482	155,251	88,769
3	Cape Coral	60,566	162,852	102,286
4	Miami	54,981	417,451	362,470
5	Orlando	47,164	233,115	185,951
6	Palm Coast	41,178	73,910	32,732
7	Miramar	39,813	112,552	72,739
8	Tampa	36,033	339,480	303,447
9	North Port	32,962	55,759	22,797
10	Gainesville	30,457	125,904	95,447
11	Ft. Lauderdale	28,309	180,706	152,397
12	Tallahassee	27,255	177,879	150,624
13	Homestead	25,708	57,617	31,909
14	Palm Bay	22,984	102,397	79,413
15	West Palm Beach	21,047	103,150	82,103
16	Pompano Beach	20,840	99,031	78,191
17	Ft. Myers	20,611	68,819	48,208
18	Wellington	16,794	55,010	38,216
19	Winter Garden	16,636	30,987	14,351
20	Lakeland	15,711	94,163	78,452
21	Sanford	15,525	53,816	38,291
22	Davie	15,336	91,056	75,720
23	Palm Beach Gardens	14,883	49,941	35,058
24	Clermont	14,861	24,199	9,338
25	Deltona	14,721	84,264	69,543
26	Pembroke Pines	13,766	151,193	137,427
27	Apopka	13,764	40,406	26,642
28	Bonita Springs	13,628	46,425	32,797
29	Kissimmee	13,436	61,250	47,814
30	St. Cloud	12,556	32,630	20,074
31	Weston	12,411	61,697	49,286
32	Jupiter	10,947	50,275	39,328
33	Port Orange	10,909	56,732	45,823
34	Oakland Park	10,790	41,756	30,966
35	Boca Raton	10,059	84,823	74,764
36	Parkland	9,812	23,647	13,835
37	Royal Palm Beach	9,678	31,201	21,523
38	Coral Springs	9,649	127,198	117,549
39	Ocoee	9,480	33,871	24,391
40	North Lauderdale	9,046	41,310	32,264
41	Ocala	8,656	54,599	45,943
42	Deerfield Beach	8,631	73,216	64,585
43	Dania Beach	8,330	28,391	20,061
44	Seminole	7,998	18,888	10,890
45	Winter Haven	7,977	34,464	26,487
46	Oviedo	7,213	33,529	26,316
47	Melbourne	6,941	78,323	71,382
48	West Melbourne	6,746	16,570	9,824
49	Ft. Pierce	6,735	44,251	37,516
50	Boynton Beach	6,589	66,978	60,389
51	Sebastian	6,541	22,722	16,181
52	Lauderhill	6,415	64,000	57,585
53	DeLand	6,219	27,123	20,904
54	Panama City Beach	6,160	13,831	7,671
55	Crestview	5,927	20,693	14,766
56	Aventura	5,859	31,126	25,267
57	Haines City	5,579	18,753	13,174
58	Rockledge	5,487	25,657	20,170
59	Largo	5,434	74,805	69,371
60	Miami Beach	4,900	92,833	87,933
61	Titusville	4,820	45,490	40,670
62	Greenacres	4,801	32,370	27,569
63	Groveland	4,741	7,135	2,394
64	Leesburg	4,550	20,506	15,956
65	Bradenton	4,547	54,051	49,504
66	Ormond Beach	4,531	40,832	36,301
67	Riviera Beach	4,519	34,403	29,884
68	Winter Park	4,491	28,581	24,090
69	Lynn Haven	4,280	16,731	12,451
70	Coconut Creek	4,238	47,804	43,566
71	Sunny Isles Beach	4,225	19,540	15,315
72	Maitland	4,131	16,150	12,019
73	Venice	3,981	21,845	17,864
74	Palm Springs	3,779	15,478	11,699
75	Delray Beach	3,769	63,789	60,020
76	Tavares	3,629	13,329	9,700
77	Minneola	3,612	9,047	5,435
78	Orange City	3,599	10,203	6,604
79	Tamarac	3,563	59,151	55,588
80	Plant City	3,546	33,306	29,760
81	Winter Springs	3,480	34,340	30,860
82	Tarpon Springs	3,469	24,472	21,003
83	Sunrise	3,455	89,242	85,787
84	New Smyrna Beach	3,401	23,449	20,048
85	Pinellas Park	3,281	48,939	45,658
86	Coral Gables	3,252	45,501	42,249
87	DeBary	3,182	18,741	15,559
88	Eustis	3,169	18,275	15,106
89	Lake Mary	3,157	14,615	11,458
90	Hallandale Beach	3,118	37,400	34,282
91	Temple Terrace	3,072	23,990	20,918
92	Auburndale	3,001	14,033	11,032
93	Lake Wales	2,873	13,067	10,194
94	Alachua	2,728	8,826	6,098
95	Edgewater	2,726	21,394	18,668
96	Lauderdale-by-the-Sea	2,699	5,920	3,221
97	Punta Gorda	2,645	16,989	14,344
98	Hollywood	2,574	141,942	139,368
99	Florida City	2,374	10,217	7,843
100	Lady Lake	2,301	14,129	11,828

Note: Data for 2000 include census corrections.

Table 12. Age Distribution (Percentage) of the Population of Florida and Its Counties on April 1, 2008, 2000, 1990, and 1980

State and County		Estimate 2008	Census 2000	Census 1990	Census 1980
FLORIDA	0-14	18.4	19.0	18.8	19.3
	15-44	38.4	40.7	43.3	41.8
	45-64	25.9	22.7	19.7	21.6
	65+	17.3	17.6	18.2	17.3
Alachua	0-14	15.7	16.6	18.7	19.0
	15-44	52.7	54.5	57.6	60.5
	45-64	21.5	19.3	14.5	13.5
	65+	10.0	9.6	9.2	7.1
Baker	0-14	21.6	22.5	25.5	27.1
	15-44	42.7	45.6	49.3	47.0
	45-64	24.9	22.7	17.4	17.1
	65+	10.8	9.2	7.8	8.8
Bay	0-14	18.7	19.8	21.5	23.3
	15-44	37.7	43.1	46.4	46.9
	45-64	28.6	23.7	20.2	20.3
	65+	15.0	13.4	11.9	9.5
Bradford	0-14	16.7	17.8	20.1	22.8
	15-44	44.3	45.7	48.2	46.8
	45-64	25.3	23.5	19.6	19.9
	65+	13.7	12.9	12.1	10.4
Brevard	0-14	16.0	18.1	18.7	19.1
	15-44	34.2	37.7	43.3	43.5
	45-64	29.0	24.3	21.5	24.7
	65+	20.8	19.9	16.6	12.7
Broward	0-14	19.7	19.9	17.4	16.7
	15-44	40.5	42.4	43.4	39.4
	45-64	25.5	21.7	18.6	21.9
	65+	14.3	16.1	20.7	22.0
Calhoun	0-14	17.2	18.8	21.9	24.8
	15-44	44.3	44.9	44.2	39.8
	45-64	23.1	22.3	19.5	20.1
	65+	15.3	14.0	14.5	15.3
Charlotte	0-14	12.0	12.8	13.1	12.3
	15-44	25.3	26.1	29.5	25.3
	45-64	28.8	26.4	23.8	28.5
	65+	33.9	34.7	33.6	34.0
Citrus	0-14	12.3	14.0	14.8	14.9
	15-44	25.6	27.0	29.7	28.2
	45-64	29.6	26.9	24.3	28.0
	65+	32.6	32.2	31.2	29.0
Clay	0-14	21.0	22.9	23.9	27.0
	15-44	40.8	43.3	48.7	48.6
	45-64	26.8	24.0	18.9	17.1
	65+	11.5	9.8	8.4	7.4
Collier	0-14	17.1	16.5	17.1	18.5
	15-44	32.6	34.5	38.3	38.3
	45-64	26.6	24.5	21.9	24.2
	65+	23.6	24.5	22.7	19.1
Columbia	0-14	18.9	20.7	23.4	25.5
	15-44	39.0	41.3	43.2	44.7
	45-64	26.5	24.0	20.2	19.7
	65+	15.6	14.0	13.2	10.2
DeSoto	0-14	18.3	18.4	19.8	21.7
	15-44	42.0	42.1	41.2	41.5
	45-64	21.1	20.5	19.8	20.6
	65+	18.7	19.0	19.2	16.2
Dixie	0-14	16.8	17.8	20.8	23.2
	15-44	36.9	38.9	40.6	43.1
	45-64	26.7	26.2	24.2	21.7
	65+	19.5	17.1	14.5	12.1
Duval	0-14	20.8	22.1	22.2	23.2
	15-44	42.8	46.2	49.8	47.7
	45-64	25.4	21.2	17.4	19.5
	65+	11.0	10.5	10.6	9.7
Escambia	0-14	18.8	19.5	21.4	23.0
	15-44	42.3	45.1	47.3	48.3
	45-64	24.3	22.0	19.5	19.8
	65+	14.7	13.3	11.9	8.9
Flagler	0-14	14.1	14.6	16.1	18.4
	15-44	28.3	28.5	32.7	33.9
	45-64	30.0	28.3	25.8	29.4
	65+	27.6	28.6	25.4	18.4

Table 12. Age Distribution (Percentage) of the Population of Florida and Its Counties on April 1, 2008, 2000, 1990, and 1980
(Continued)

State and County		Estimate 2008	Census 2000	1990	1980
Franklin	0-14	14.4	16.7	19.8	23.5
	15-44	37.7	35.4	37.9	41.5
	45-64	28.8	30.0	24.6	20.0
	65+	19.1	17.9	17.7	14.9
Gadsden	0-14	20.4	21.7	24.8	27.1
	15-44	41.2	43.1	44.5	42.5
	45-64	25.2	23.0	18.1	18.3
	65+	13.2	12.2	12.5	12.1
Gilchrist	0-14	17.8	19.9	20.4	23.2
	15-44	39.9	43.6	45.1	43.9
	45-64	26.4	22.9	20.8	21.9
	65+	15.9	13.6	13.6	11.0
Glades	0-14	16.4	18.2	20.4	22.7
	15-44	39.5	38.5	35.5	36.8
	45-64	25.8	24.5	24.8	25.8
	65+	18.4	18.8	19.3	14.7
Gulf	0-14	13.8	16.1	20.2	24.6
	15-44	42.4	43.6	41.8	41.2
	45-64	27.5	25.4	22.9	22.9
	65+	16.3	14.9	15.2	11.3
Hamilton	0-14	17.4	19.1	23.6	28.8
	15-44	46.5	46.9	47.8	41.3
	45-64	24.1	22.8	17.3	16.7
	65+	12.0	11.2	11.4	13.2
Hardee	0-14	22.7	22.8	24.7	27.4
	15-44	45.0	44.1	41.2	42.2
	45-64	19.3	19.2	19.0	19.1
	65+	12.9	13.9	15.1	11.4
Hendry	0-14	24.4	24.7	26.6	28.4
	15-44	47.8	46.9	44.1	44.3
	45-64	17.5	18.3	18.5	18.8
	65+	10.2	10.1	10.9	8.6
Hernando	0-14	15.0	15.5	15.4	16.6
	15-44	28.2	29.2	30.4	30.8
	45-64	27.8	24.4	23.6	28.2
	65+	29.0	30.9	30.6	24.4
Highlands	0-14	15.6	15.6	15.9	17.6
	15-44	28.0	29.2	29.0	32.7
	45-64	24.6	22.2	21.9	23.4
	65+	31.9	33.0	33.2	26.4
Hillsborough	0-14	20.9	21.3	20.6	21.8
	15-44	42.5	45.1	48.6	47.0
	45-64	24.4	21.7	18.6	19.7
	65+	12.1	12.0	12.2	11.5
Holmes	0-14	17.8	18.8	20.2	23.8
	15-44	41.7	42.4	42.9	40.4
	45-64	24.0	24.0	21.2	21.3
	65+	16.5	14.8	15.7	14.4
Indian River	0-14	15.1	15.7	16.4	18.1
	15-44	29.6	31.8	34.9	37.2
	45-64	27.9	23.3	21.6	24.4
	65+	27.3	29.2	27.1	20.3
Jackson	0-14	16.4	17.8	20.0	23.3
	15-44	41.7	43.8	45.4	43.1
	45-64	26.2	23.8	19.7	19.8
	65+	15.6	14.6	14.9	13.9
Jefferson	0-14	15.8	18.3	24.4	26.7
	15-44	39.6	41.5	41.9	40.8
	45-64	29.3	25.7	19.0	19.2
	65+	15.4	14.5	14.8	13.2
Lafayette	0-14	15.0	17.7	20.4	26.5
	15-44	53.4	48.7	49.7	42.1
	45-64	19.1	21.3	18.9	19.3
	65+	12.5	12.4	11.0	12.2
Lake	0-14	16.5	17.0	16.8	17.8
	15-44	31.1	32.8	33.7	33.9
	45-64	26.8	23.8	22.1	22.9
	65+	25.6	26.4	27.4	25.4
Lee	0-14	17.0	16.4	16.7	17.5
	15-44	32.2	33.4	37.0	35.6
	45-64	27.2	24.8	21.7	24.6
	65+	23.5	25.4	24.6	22.3

Table 12. Age Distribution (Percentage) of the Population of Florida and Its Counties on April 1, 2008, 2000, 1990, and 1980
(Continued)

State and County		Estimate 2008	Census 2000	Census 1990	Census 1980
Leon	0-14	16.6	17.7	19.0	20.7
	15-44	52.3	54.0	57.7	58.1
	45-64	22.3	20.0	15.1	14.6
	65+	8.9	8.3	8.2	6.6
Levy	0-14	18.0	19.1	20.3	22.4
	15-44	34.4	36.4	38.2	38.6
	45-64	28.3	26.6	22.6	23.4
	65+	19.3	17.9	18.8	15.6
Liberty	0-14	16.9	17.6	19.9	25.2
	15-44	50.2	51.2	50.4	40.9
	45-64	21.8	21.0	18.5	21.8
	65+	11.0	10.2	11.2	12.1
Madison	0-14	17.6	20.1	22.9	26.2
	15-44	43.7	42.7	44.5	40.1
	45-64	23.4	22.7	18.6	19.5
	65+	15.3	14.6	14.0	14.2
Manatee	0-14	17.3	17.4	16.4	16.8
	15-44	33.8	34.5	35.9	33.8
	45-64	26.3	23.3	19.8	22.3
	65+	22.5	24.9	28.0	27.1
Marion	0-14	16.5	17.6	18.7	20.7
	15-44	32.4	34.0	37.5	38.5
	45-64	27.0	23.9	21.7	23.6
	65+	24.2	24.5	22.0	17.1
Martin	0-14	14.1	15.5	14.9	16.4
	15-44	28.3	31.4	36.0	35.5
	45-64	29.5	24.9	21.8	23.7
	65+	28.1	28.2	27.3	24.5
Miami-Dade	0-14	19.9	20.6	20.4	18.9
	15-44	41.7	44.3	45.5	43.3
	45-64	24.5	21.7	20.3	22.1
	65+	13.9	13.3	13.9	15.7
Monroe	0-14	14.1	14.2	15.0	15.8
	15-44	34.9	40.3	45.4	44.5
	45-64	33.9	30.9	23.7	25.6
	65+	17.1	14.6	15.8	14.1
Nassau	0-14	18.0	20.7	22.5	26.5
	15-44	36.5	40.4	46.2	46.7
	45-64	29.9	26.3	21.2	19.1
	65+	15.5	12.6	10.1	7.7
Okaloosa	0-14	19.5	20.3	22.1	23.9
	15-44	40.9	45.1	49.3	51.6
	45-64	26.1	22.4	19.4	18.7
	65+	13.5	12.1	9.2	5.8
Okeechobee	0-14	20.2	20.3	22.6	25.4
	15-44	39.1	41.4	41.0	42.0
	45-64	23.4	21.9	20.3	20.5
	65+	17.2	16.3	16.0	12.1
Orange	0-14	21.6	21.2	20.4	21.1
	15-44	46.4	48.7	51.7	47.9
	45-64	22.7	20.0	17.3	20.4
	65+	9.3	10.0	10.6	10.6
Osceola	0-14	22.3	22.2	21.5	20.5
	15-44	43.3	44.8	45.7	40.7
	45-64	24.1	21.6	19.0	21.0
	65+	10.3	11.4	13.8	17.8
Palm Beach	0-14	17.7	17.8	16.9	17.0
	15-44	35.2	37.0	39.9	37.7
	45-64	25.7	22.0	19.0	21.9
	65+	21.5	23.2	24.2	23.3
Pasco	0-14	17.1	16.9	15.1	14.7
	15-44	32.4	33.2	32.3	28.6
	45-64	26.7	23.1	20.4	26.0
	65+	23.7	26.8	32.2	30.7
Pinellas	0-14	15.4	16.0	14.9	14.9
	15-44	34.5	37.0	38.9	34.3
	45-64	28.7	24.5	20.2	23.0
	65+	21.4	22.5	25.9	27.8
Polk	0-14	20.1	20.3	20.3	21.8
	15-44	36.9	38.8	41.0	43.4
	45-64	25.0	22.5	20.3	20.6
	65+	18.0	18.3	18.4	14.3

Table 12. Age Distribution (Percentage) of the Population of Florida and Its Counties on April 1, 2008, 2000, 1990, and 1980
(Continued)

State and County		Estimate 2008	Census 2000	Census 1990	Census 1980
Putnam	0-14	19.3	20.4	21.4	22.8
	15-44	34.0	36.1	38.8	38.4
	45-64	27.4	25.1	22.0	23.7
	65+	19.3	18.5	17.8	15.2
St. Johns	0-14	17.1	19.1	18.8	20.7
	15-44	36.8	38.6	43.7	42.2
	45-64	30.4	26.4	21.2	22.4
	65+	15.7	15.9	16.3	14.6
St. Lucie	0-14	18.0	18.8	19.8	21.6
	15-44	33.7	35.5	39.1	39.4
	45-64	26.6	23.0	20.2	22.0
	65+	21.7	22.7	20.8	17.0
Santa Rosa	0-14	19.5	21.8	23.0	24.6
	15-44	40.5	43.1	47.1	49.6
	45-64	27.6	24.1	20.4	18.5
	65+	12.4	11.0	9.5	7.3
Sarasota	0-14	13.0	13.4	13.2	13.7
	15-44	26.6	29.5	32.9	31.8
	45-64	29.1	25.6	21.8	24.5
	65+	31.3	31.5	32.1	30.0
Seminole	0-14	19.3	21.0	21.2	23.5
	15-44	42.7	44.7	49.5	46.2
	45-64	26.9	23.6	19.0	20.5
	65+	11.2	10.6	10.3	9.8
Sumter	0-14	12.3	13.1	18.6	20.7
	15-44	31.7	32.2	36.9	40.0
	45-64	24.8	27.3	22.2	22.6
	65+	31.1	27.4	22.3	16.7
Suwannee	0-14	17.1	19.4	21.7	24.8
	15-44	37.9	38.2	39.8	40.7
	45-64	26.4	25.4	21.8	20.6
	65+	18.6	16.9	16.8	13.9
Taylor	0-14	17.5	20.1	23.4	24.9
	15-44	41.6	41.1	42.6	42.4
	45-64	26.7	24.8	20.7	20.1
	65+	14.2	14.1	13.3	12.7
Union	0-14	16.2	17.6	21.6	16.3
	15-44	50.9	52.7	54.5	62.4
	45-64	24.6	22.2	16.5	15.4
	65+	8.3	7.5	7.5	6.0
Volusia	0-14	15.8	16.6	16.6	16.8
	15-44	35.1	37.1	40.5	37.8
	45-64	27.8	24.2	20.2	23.2
	65+	21.3	22.1	22.7	22.3
Wakulla	0-14	17.6	20.8	23.4	26.1
	15-44	40.2	44.2	44.6	44.2
	45-64	29.6	24.7	20.5	18.4
	65+	12.7	10.3	11.5	11.3
Walton	0-14	16.3	17.8	19.8	21.4
	15-44	36.4	39.5	39.8	38.3
	45-64	29.0	26.9	24.1	24.3
	65+	18.3	15.8	16.4	15.9
Washington	0-14	16.9	19.0	20.7	23.6
	15-44	41.2	40.6	39.7	39.0
	45-64	25.8	24.7	22.1	21.9
	65+	16.1	15.7	17.6	15.5

Note: Data for 1980, 1990, and 2000 include census corrections.

Table 13. Rank of Florida Counties by Percent of Population Aged 17 and Younger, 2008

Rank	State and County	Aged 17 and Younger Percent	Aged 17 and Younger Number
	FLORIDA	22.3	4,189,734
1	Hendry	29.4	12,101
2	Osceola	27.2	74,315
3	Hardee	26.9	7,505
4	Clay	26.1	48,391
5	Baker	26.0	6,735
6	Orange	25.7	287,013
7	Hillsborough	25.1	301,241
8	Duval	25.0	225,914
9	Okeechobee	24.9	9,978
10	Gadsden	24.5	12,395
11	Santa Rosa	24.2	34,856
12	Miami-Dade	24.2	598,434
13	Polk	24.1	141,039
14	Broward	23.7	416,873
15	Seminole	23.5	100,298
16	Putnam	23.4	17,562
17	Okaloosa	23.4	46,239
18	Columbia	23.1	15,252
19	Escambia	22.7	71,260
20	Nassau	22.5	16,155
21	Levy	22.4	9,158
22	Bay	22.3	37,700
23	Madison	22.2	4,469
24	Holmes	22.1	4,370
25	Gilchrist	22.1	3,810
26	DeSoto	22.1	7,607
27	St. Lucie	22.0	60,955
28	Wakulla	21.7	6,676
29	Calhoun	21.7	3,103
30	Hamilton	21.4	3,170
31	Palm Beach	21.4	277,292
32	Taylor	21.3	4,949
33	Washington	21.2	5,251
34	St. Johns	21.1	38,293
35	Liberty	20.9	1,702
36	Pasco	20.8	91,422
37	Suwannee	20.8	8,527
38	Dixie	20.8	3,324
39	Manatee	20.8	65,934
40	Collier	20.4	68,054
41	Lee	20.4	127,276
42	Marion	20.4	67,041
43	Bradford	20.3	5,895
44	Glades	20.2	2,289
45	Union	20.1	3,214
46	Leon	20.1	55,162
47	Walton	20.1	11,587
48	Brevard	20.0	111,202
49	Jackson	20.0	10,509
50	Lake	19.9	57,496
51	Jefferson	19.6	2,852
52	Volusia	19.5	99,550
53	Alachua	19.0	47,866
54	Highlands	18.9	18,908
55	Pinellas	18.8	176,494
56	Hernando	18.6	30,665
57	Indian River	18.6	26,284
58	Lafayette	18.1	1,500
59	Flagler	17.9	17,085
60	Gulf	17.6	2,978
61	Franklin	17.5	2,163
62	Martin	17.5	25,194
63	Monroe	17.3	13,181
64	Sarasota	15.9	62,672
65	Citrus	15.6	22,189
66	Sumter	15.3	14,225
67	Charlotte	15.0	24,935

Figure 3. Percent of Population Aged 17 and Younger, 2008

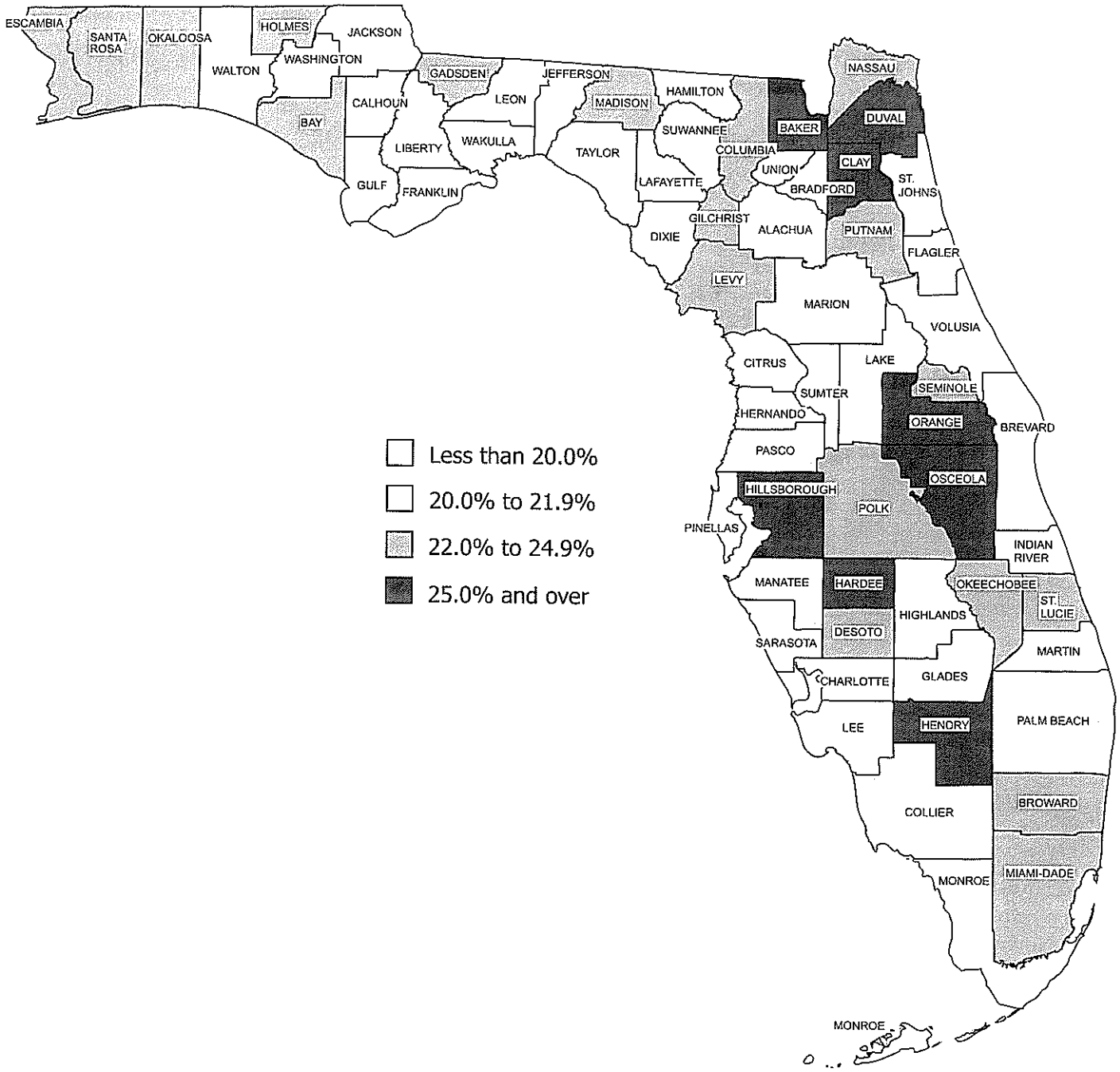

Table 14. Rank of Florida Counties by Percent of Population Aged 65 and Older, 2008

Rank	State and County	Aged 65 and Over Percent	Aged 65 and Over Number
	FLORIDA	17.3	3,256,864
1	Charlotte	33.9	56,256
2	Citrus	32.6	46,241
3	Highlands	31.9	31,977
4	Sarasota	31.3	123,037
5	Sumter	31.1	28,964
6	Hernando	29.0	47,868
7	Martin	28.1	40,485
8	Flagler	27.6	26,365
9	Indian River	27.3	38,701
10	Lake	25.6	73,827
11	Marion	24.2	79,557
12	Pasco	23.7	104,165
13	Collier	23.6	78,699
14	Lee	23.5	146,882
15	Manatee	22.5	71,616
16	St. Lucie	21.7	59,957
17	Palm Beach	21.5	277,706
18	Pinellas	21.4	200,903
19	Volusia	21.3	108,613
20	Brevard	20.8	115,785
21	Dixie	19.5	3,119
22	Levy	19.3	7,866
23	Putnam	19.3	14,444
24	Franklin	19.1	2,353
25	DeSoto	18.7	6,450
26	Suwannee	18.6	7,604
27	Glades	18.4	2,082
28	Walton	18.3	10,557
29	Polk	18.0	105,486
30	Okeechobee	17.2	6,897
31	Monroe	17.1	13,012
32	Holmes	16.5	3,254
33	Gulf	16.3	2,760
34	Washington	16.1	3,989
35	Gilchrist	15.9	2,752
36	St. Johns	15.7	28,499
37	Jackson	15.6	8,217
38	Columbia	15.6	10,299
39	Nassau	15.5	11,145
40	Jefferson	15.4	2,238
41	Calhoun	15.3	2,194
42	Madison	15.3	3,084
43	Bay	15.0	25,411
44	Escambia	14.7	45,925
45	Broward	14.3	251,496
46	Taylor	14.2	3,302
47	Miami-Dade	13.9	344,092
48	Bradford	13.7	3,985
49	Okaloosa	13.5	26,666
50	Gadsden	13.2	6,676
51	Hardee	12.9	3,610
52	Wakulla	12.7	3,886
53	Lafayette	12.5	1,039
54	Santa Rosa	12.4	17,875
55	Hillsborough	12.1	145,686
56	Hamilton	12.0	1,769
57	Clay	11.5	21,246
58	Seminole	11.2	47,606
59	Liberty	11.0	897
60	Duval	11.0	99,301
61	Baker	10.8	2,802
62	Osceola	10.3	28,319
63	Hendry	10.2	4,204
64	Alachua	10.0	25,257
65	Orange	9.3	104,240
66	Leon	8.9	24,341
67	Union	8.3	1,328

Figure 4. Percent of Population Aged 65 and Older, 2008

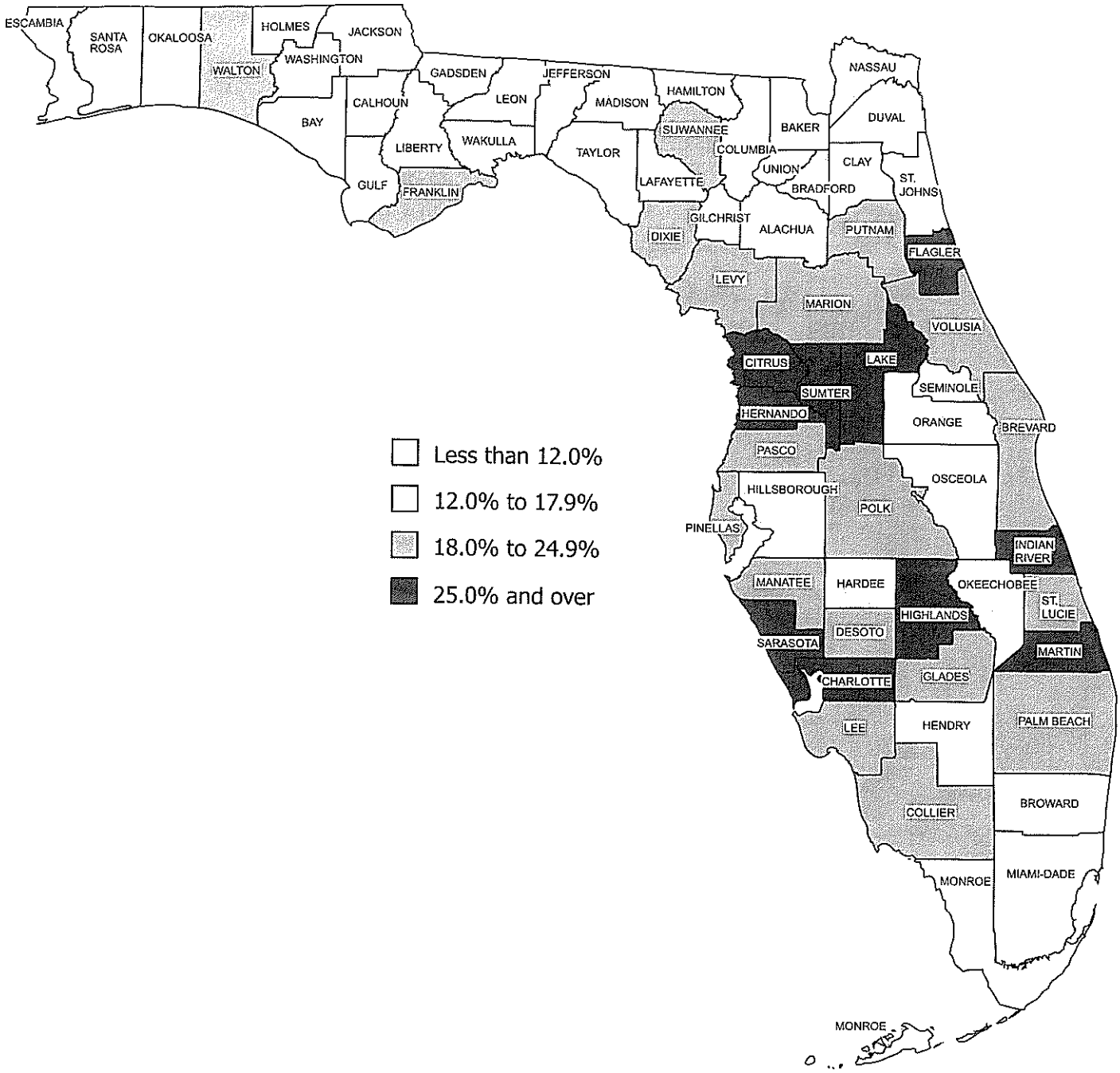

Table 15. Black Population of Florida Counties, April 1, 2008, Ranked by Percent Black

Rank	State and County	Percent	Black Population	Total Population
	FLORIDA	16.5	3,102,575	18,807,219
1	Gadsden	57.1	28,891	50,611
2	Madison	40.2	8,093	20,152
3	Hamilton	38.2	5,649	14,779
4	Jefferson	36.4	5,297	14,553
5	Leon	32.0	88,003	274,892
6	Duval	31.9	288,768	904,971
7	Jackson	28.9	15,188	52,639
8	Broward	25.6	450,347	1,758,494
9	Union	24.5	3,918	15,974
10	Escambia	22.6	70,941	313,480
11	Bradford	22.5	6,548	29,059
12	Orange	22.3	248,923	1,114,979
13	Taylor	22.3	5,162	23,199
14	Miami-Dade	20.9	518,832	2,477,289
15	Alachua	20.9	52,796	252,388
16	Liberty	20.7	1,692	8,158
17	Gulf	19.8	3,355	16,923
18	Hillsborough	17.8	214,044	1,200,541
19	Columbia	17.8	11,761	66,121
20	St. Lucie	17.3	47,795	276,585
21	Lafayette	17.3	1,430	8,287
22	Palm Beach	16.8	217,576	1,294,654
23	Putnam	16.7	12,557	74,989
24	Calhoun	16.1	2,308	14,310
25	Franklin	16.0	1,976	12,331
26	Polk	15.2	88,842	585,733
27	Washington	14.6	3,615	24,779
28	Baker	14.2	3,667	25,890
29	Hendry	13.2	5,459	41,216
30	DeSoto	13.1	4,506	34,487
31	Sumter	12.1	11,277	93,034
32	Marion	12.1	39,768	329,418
33	Wakulla	11.7	3,599	30,717
34	Seminole	11.6	49,425	426,413
35	Bay	11.5	19,507	169,307
36	Osceola	11.4	31,171	273,709
37	Glades	11.4	1,288	11,323
38	Flagler	11.3	10,754	95,512
39	Suwannee	11.0	4,498	40,927
40	Pinellas	10.9	102,476	938,461
41	Okaloosa	10.9	21,526	197,597
42	Levy	10.8	4,390	40,817
43	Volusia	10.5	53,690	510,750
44	Hardee	10.3	2,866	27,909
45	Brevard	10.1	56,011	556,213
46	Dixie	9.9	1,578	15,963
47	Highlands	9.9	9,883	100,207
48	Manatee	9.6	30,434	317,699
49	Indian River	9.2	13,055	141,667
50	Clay	8.9	16,452	185,168
51	Lake	8.8	25,383	288,379
52	Okeechobee	8.8	3,508	40,003
53	Lee	8.2	50,890	623,725
54	Gilchrist	7.6	1,320	17,256
55	Nassau	7.2	5,185	71,915
56	Holmes	7.0	1,382	19,757
57	Walton	6.7	3,862	57,784
58	Charlotte	6.3	10,502	165,781
59	St. Johns	6.3	11,378	181,180
60	Collier	6.3	20,873	332,854
61	Martin	6.0	8,569	143,868
62	Monroe	5.5	4,161	76,081
63	Santa Rosa	5.3	7,573	144,136
64	Hernando	5.1	8,487	164,907
65	Sarasota	4.7	18,695	393,608
66	Pasco	3.4	15,074	438,668
67	Citrus	2.9	4,146	142,043

Figure 5. Black Population as Percent of Total Population, April 1, 2008

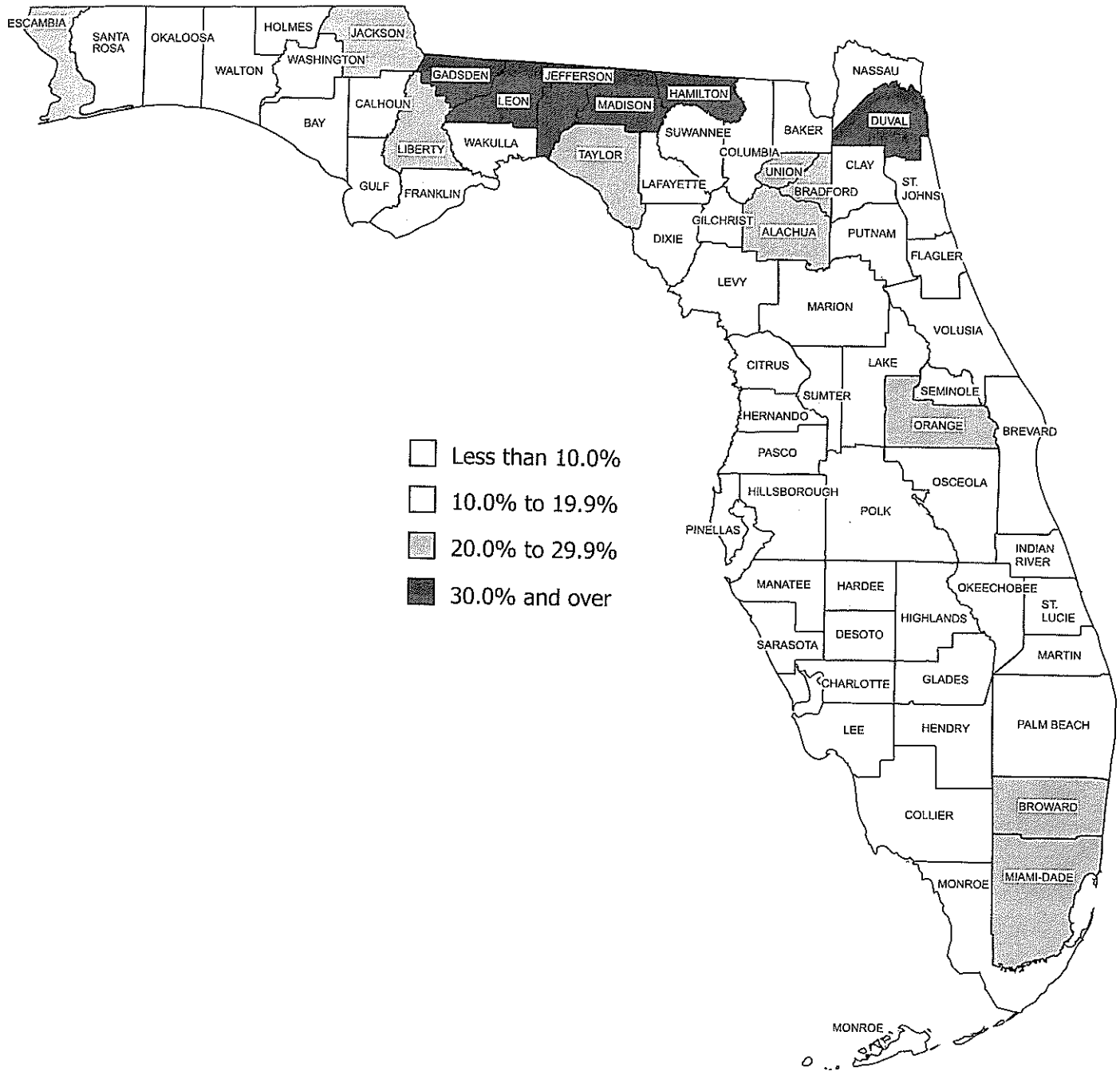

Table 16. Hispanic Population of Florida Counties, April 1, 2008, Ranked by Percent Hispanic

Rank	State and County	Percent	Hispanic Population	Total Population
	FLORIDA	21.4	4,033,396	18,807,219
1	Miami-Dade	63.2	1,566,880	2,477,289
2	Hendry	49.8	20,516	41,216
3	Osceola	44.4	121,599	273,709
4	Hardee	43.6	12,168	27,909
5	DeSoto	33.3	11,476	34,487
6	Orange	26.6	296,770	1,114,979
7	Collier	25.9	86,054	332,854
8	Broward	24.6	432,067	1,758,494
9	Hillsborough	23.4	280,573	1,200,541
10	Okeechobee	22.1	8,837	40,003
11	Glades	21.0	2,376	11,323
12	Monroe	20.6	15,709	76,081
13	Palm Beach	17.9	231,534	1,294,654
14	Lee	17.8	111,302	623,725
15	Highlands	17.8	17,829	100,207
16	Polk	16.7	97,613	585,733
17	Seminole	15.7	66,839	426,413
18	Manatee	15.4	48,934	317,699
19	St. Lucie	14.2	39,412	276,585
20	Lafayette	13.9	1,152	8,287
21	Lake	10.6	30,576	288,379
22	Hamilton	10.6	1,561	14,779
23	Volusia	10.5	53,610	510,750
24	Indian River	10.4	14,666	141,667
25	Marion	10.2	33,524	329,418
26	Gadsden	10.2	5,140	50,611
27	Martin	9.7	13,930	143,868
28	Pasco	9.5	41,801	438,668
29	Sumter	9.2	8,575	93,034
30	Putnam	8.9	6,660	74,989
31	Alachua	8.5	21,525	252,388
32	Hernando	8.5	13,973	164,907
33	Suwannee	8.3	3,388	40,927
34	Levy	7.8	3,193	40,817
35	Brevard	7.5	41,784	556,213
36	Flagler	7.2	6,873	95,512
37	Pinellas	7.2	67,139	938,461
38	Sarasota	7.0	27,517	393,608
39	Okaloosa	6.7	13,270	197,597
40	Duval	6.5	58,909	904,971
41	Clay	6.4	11,940	185,168
42	Liberty	6.2	506	8,158
43	Walton	6.0	3,456	57,784
44	Madison	5.5	1,104	20,152
45	Charlotte	4.9	8,120	165,781
46	Leon	4.8	13,190	274,892
47	Bay	4.7	7,994	169,307
48	Santa Rosa	4.7	6,751	144,136
49	Union	4.6	736	15,974
50	Calhoun	4.6	653	14,310
51	Gilchrist	4.5	772	17,256
52	Columbia	4.4	2,919	66,121
53	Citrus	4.4	6,240	142,043
54	St. Johns	4.3	7,861	181,180
55	Gulf	4.3	728	16,923
56	Jackson	4.2	2,228	52,639
57	Escambia	4.2	13,216	313,480
58	Jefferson	4.2	611	14,553
59	Washington	3.8	950	24,779
60	Bradford	3.2	928	29,059
61	Wakulla	3.0	931	30,717
62	Baker	2.7	697	25,890
63	Nassau	2.7	1,930	71,915
64	Taylor	2.6	604	23,199
65	Franklin	2.6	320	12,331
66	Holmes	2.3	453	19,757
67	Dixie	1.9	304	15,963

Figure 6. Hispanic Population as Percent of Total Population, April 1, 2008

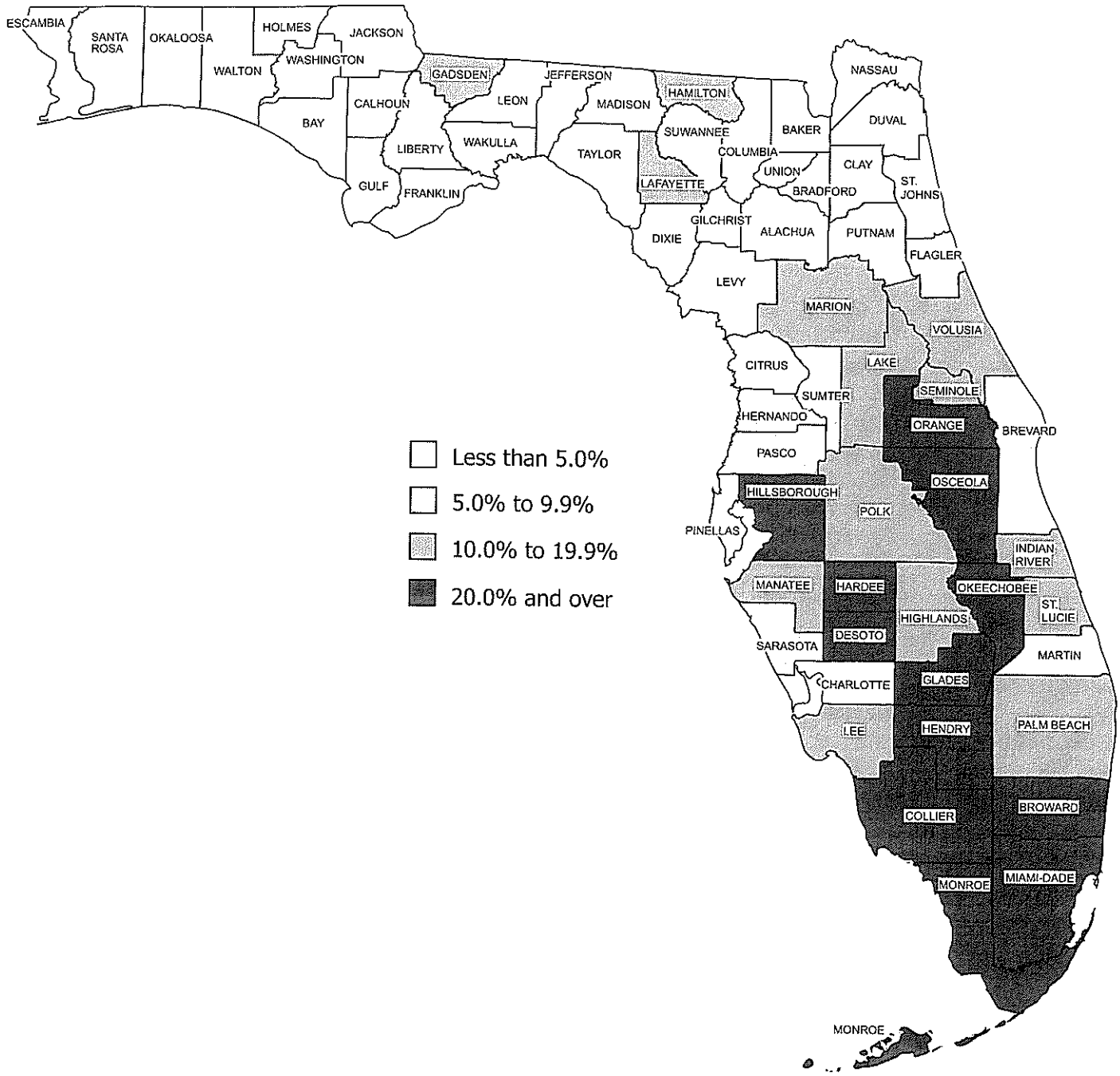

Table 17. Population Per Square Mile for Florida Counties in 2009, 2000, and 1990

State and County	Land Area in 2000 (sq. miles)	Population Per Square Mile 2009	2000	1990	Rank 2009	2000	1990
FLORIDA	53,927	348	296	240	(X)	(X)	(X)
Pinellas	280	3,326	3,292	3,043	1	1	1
Broward	1,205	1,448	1,346	1,042	2	2	2
Seminole	308	1,375	1,185	933	3	3	4
Miami-Dade	1,946	1,270	1,158	995	4	4	3
Orange	907	1,222	988	747	5	6	7
Duval	774	1,164	1,007	870	6	5	5
Hillsborough	1,051	1,139	951	794	7	7	6
Lee	804	765	549	417	8	10	10
Sarasota	572	681	570	486	9	9	8
Palm Beach	1,974	652	573	437	10	8	9
Pasco	745	590	463	377	11	12	13
Brevard	1,018	546	468	392	12	11	12
St. Lucie	572	477	337	262	13	17	17
Escambia	662	473	444	397	14	13	11
Volusia	1,103	460	402	336	15	14	14
Manatee	741	430	356	286	16	16	16
Leon	667	412	359	289	17	15	15
Hernando	478	345	273	211	18	18	19
Polk	1,874	312	258	216	19	19	18
Clay	601	308	234	176	20	21	23
Lake	953	306	221	160	21	24	27
St. Johns	609	301	202	138	22	27	29
Alachua	874	293	249	208	23	20	20
Indian River	503	281	224	179	24	23	22
Martin	556	259	228	182	25	22	21
Citrus	584	244	202	160	26	26	25
Charlotte	694	239	204	160	27	25	26
Bay	764	222	194	166	28	28	24
Okaloosa	936	210	182	154	29	29	28
Marion	1,579	209	164	123	30	30	30
Osceola	1,322	206	130	81	31	31	32
Flagler	485	196	103	59	32	34	40
Sumter	546	175	98	58	33	35	41

17. Population Per Square Mile for Florida Counties in 2009, 2000, and 1990
(Continued)

State and County	Land Area in 2000 (sq. miles)	Population Per Square Mile 2009	2000	1990	Rank 2009	2000	1990
Collier	2,025	164	124	75	34	32	37
Santa Rosa	1,017	142	116	80	35	33	33
Nassau	652	111	89	67	36	38	38
Putnam	722	103	98	90	37	36	31
Bradford	293	99	89	77	38	37	36
Highlands	1,028	97	85	67	40	40	39
Gadsden	516	97	87	80	39	39	34
Columbia	797	83	71	53	41	42	42
Monroe	997	78	80	78	42	41	35
Union	240	65	56	43	43	43	44
Suwannee	688	59	51	39	44	45	45
Jackson	916	57	51	45	45	44	43
Walton	1,058	55	38	26	46	51	53
DeSoto	637	55	51	37	47	46	47
Wakulla	607	52	38	23	49	53	55
Okeechobee	774	51	46	38	48	47	46
Gilchrist	349	50	41	28	50	49	52
Hardee	637	44	42	31	52	48	50
Baker	585	44	38	32	51	52	49
Washington	580	43	36	29	53	54	51
Holmes	482	41	38	33	54	50	48
Levy	1,118	36	31	23	55	56	56
Hendry	1,153	36	31	22	56	55	57
Gulf	555	30	26	21	57	58	59
Madison	692	29	27	24	58	57	54
Hamilton	515	29	26	21	59	59	58
Calhoun	567	26	23	19	60	60	60
Jefferson	598	25	22	19	61	61	61
Dixie	704	23	20	15	62	62	64
Franklin	544	23	18	16	63	64	62
Taylor	1,042	22	18	16	64	63	63
Lafayette	543	15	13	10	65	66	65
Glades	774	15	14	10	66	65	66
Liberty	836	10	8	7	67	67	67

Figure 7. Population Per Square Mile, 2009

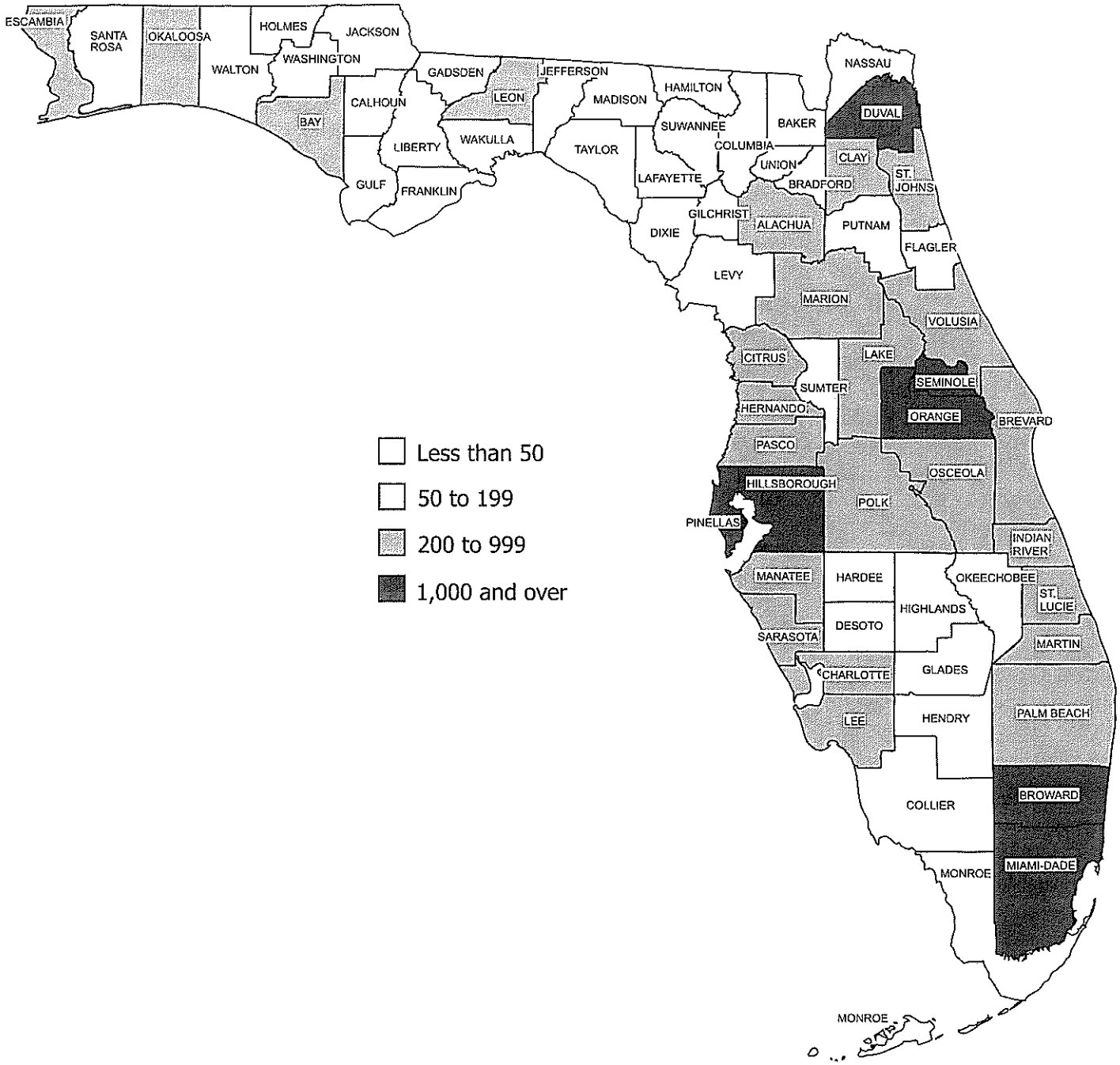

Location of Florida Cities

City	County
Alachua	Alachua
Alford	Jackson
Altamonte Springs	Seminole
Altha	Calhoun
Anna Maria	Manatee
Apalachicola	Franklin
Apopka	Orange
Arcadia	DeSoto
Archer	Alachua
Astatula	Lake
Atlantic Beach	Duval
Atlantis	Palm Beach
Auburndale	Polk
Aventura	Miami-Dade
Avon Park	Highlands
Baldwin	Duval
Bal Harbour	Miami-Dade
Bartow	Polk
Bascom	Jackson
Bay Harbor Islands	Miami-Dade
Bay Lake	Orange
Bell	Gilchrist
Belleair	Pinellas
Belleair Beach	Pinellas
Belleair Bluffs	Pinellas
Belleair Shore	Pinellas
Belle Glade	Palm Beach
Belle Isle	Orange
Belleview	Marion
Beverly Beach	Flagler
Biscayne Park	Miami-Dade
Blountstown	Calhoun
Boca Raton	Palm Beach
Bonifay	Holmes
Bonita Springs	Lee
Bowling Green	Hardee
Boynton Beach	Palm Beach
Bradenton	Manatee
Bradenton Beach	Manatee
Branford	Suwannee
Briny Breezes	Palm Beach
Bristol	Liberty
Bronson	Levy
Brooker	Bradford
Brooksville	Hernando
Bunnell	Flagler
Bushnell	Sumter
Callahan	Nassau
Callaway	Bay
Campbellton	Jackson
Cape Canaveral	Brevard
Cape Coral	Lee
Carrabelle	Franklin
Caryville	Washington
Casselberry	Seminole
Cedar Grove*	Bay
Cedar Key	Levy
Center Hill	Sumter
Century	Escambia
Chattahoochee	Gadsden
Chiefland	Levy
Chipley	Washington
Cinco Bayou	Okaloosa
Clearwater	Pinellas
Clermont	Lake
Clewiston	Hendry
Cloud Lake	Palm Beach
Cocoa	Brevard
Cocoa Beach	Brevard
Coconut Creek	Broward
Coleman	Sumter
Cooper City	Broward
Coral Gables	Miami-Dade
Coral Springs	Broward
Cottondale	Jackson
Crescent City	Putnam
Crestview	Okaloosa
Cross City	Dixie
Crystal River	Citrus
Cutler Bay	Miami-Dade
Dade City	Pasco
Dania Beach	Broward
Davenport	Polk
Davie	Broward
Daytona Beach	Volusia
Daytona Beach Shores	Volusia
DeBary	Volusia
Deerfield Beach	Broward
DeFuniak Springs	Walton
DeLand	Volusia

*This city was unincorporated in October 2008.

Location of Florida Cities (Continued)

City	County
Deltona	Volusia
Delray Beach	Palm Beach
Destin	Okaloosa
Doral	Miami-Dade
Dundee	Polk
Dunedin	Pinellas
Dunnellon	Marion
Eagle Lake	Polk
Eatonville	Orange
Ebro	Washington
Edgewater	Volusia
Edgewood	Orange
El Portal	Miami-Dade
Esto	Holmes
Eustis	Lake
Everglades	Collier
Fanning Springs	Gilchrist/Levy
Fellsmere	Indian River
Fernandina Beach	Nassau
Flagler Beach	Flagler/Volusia
Florida City	Miami-Dade
Ft. Lauderdale	Broward
Ft. Meade	Polk
Ft. Myers	Lee
Ft. Myers Beach	Lee
Ft. Pierce	St. Lucie
Ft. Walton Beach	Okaloosa
Ft. White	Columbia
Freeport	Walton
Frostproof	Polk
Fruitland Park	Lake
Gainesville	Alachua
Glen Ridge	Palm Beach
Glen St. Mary	Baker
Golden Beach	Miami-Dade
Golf	Palm Beach
Graceville	Jackson
Grand Ridge	Jackson
Grant-Valkaria	Brevard
Greenacres	Palm Beach
Green Cove Springs	Clay
Greensboro	Gadsden
Greenville	Madison
Greenwood	Jackson
Gretna	Gadsden

City	County
Groveland	Lake
Gulf Breeze	Santa Rosa
Gulfport	Pinellas
Gulf Stream	Palm Beach
Haines City	Polk
Hallandale Beach	Broward
Hampton	Bradford
Hastings	St. Johns
Havana	Gadsden
Haverhill	Palm Beach
Hawthorne	Alachua
Hialeah	Miami-Dade
Hialeah Gardens	Miami-Dade
Highland Beach	Palm Beach
Highland Park	Polk
High Springs	Alachua
Hillcrest Heights	Polk
Hilliard	Nassau
Hillsboro Beach	Broward
Holly Hill	Volusia
Hollywood	Broward
Holmes Beach	Manatee
Homestead	Miami-Dade
Horseshoe Beach	Dixie
Howey-in-the-Hills	Lake
Hypoluxo	Palm Beach
Indialantic	Brevard
Indian Creek	Miami-Dade
Indian Harbour Beach	Brevard
Indian River Shores	Indian River
Indian Rocks Beach	Pinellas
Indian Shores	Pinellas
Inglis	Levy
Interlachen	Putnam
Inverness	Citrus
Islamorada	Monroe
Islandia	Miami-Dade
Jacksonville	Duval
Jacksonville Beach	Duval
Jacob City	Jackson
Jasper	Hamilton
Jay	Santa Rosa
Jennings	Hamilton
Juno Beach	Palm Beach
Jupiter	Palm Beach

Location of Florida Cities (Continued)

City	County
Jupiter Inlet Colony	Palm Beach
Jupiter Island	Martin
Kenneth City	Pinellas
Key Biscayne	Miami-Dade
Key Colony Beach	Monroe
Keystone Heights	Clay
Key West	Monroe
Kissimmee	Osceola
LaBelle	Hendry
LaCrosse	Alachua
Lady Lake	Lake
Lake Alfred	Polk
Lake Buena Vista	Orange
Lake Butler	Union
Lake City	Columbia
Lake Clarke Shores	Palm Beach
Lake Hamilton	Polk
Lake Helen	Volusia
Lakeland	Polk
Lake Mary	Seminole
Lake Park	Palm Beach
Lake Placid	Highlands
Lake Wales	Polk
Lake Worth	Palm Beach
Lantana	Palm Beach
Largo	Pinellas
Lauderdale-by-the-Sea	Broward
Lauderdale Lakes	Broward
Lauderhill	Broward
Laurel Hill	Okaloosa
Lawtey	Bradford
Layton	Monroe
Lazy Lake	Broward
Lee	Madison
Leesburg	Lake
Lighthouse Point	Broward
Live Oak	Suwannee
Longboat Key	Manatee/Sarasota
Longwood	Seminole
Loxahatchee Groves	Palm Beach
Lynn Haven	Bay
Macclenny	Baker
McIntosh	Marion
Madeira Beach	Pinellas
Madison	Madison

City	County
Maitland	Orange
Malabar	Brevard
Malone	Jackson
Manalapan	Palm Beach
Mangonia Park	Palm Beach
Marathon	Monroe
Marco Island	Collier
Margate	Broward
Marianna	Jackson
Marineland	Flagler/St. Johns
Mary Esther	Okaloosa
Mascotte	Lake
Mayo	Lafayette
Medley	Miami-Dade
Melbourne	Brevard
Melbourne Beach	Brevard
Melbourne Village	Brevard
Mexico Beach	Bay
Miami	Miami-Dade
Miami Beach	Miami-Dade
Miami Gardens	Miami-Dade
Miami Lakes	Miami-Dade
Miami Shores	Miami-Dade
Miami Springs	Miami-Dade
Micanopy	Alachua
Midway	Gadsden
Milton	Santa Rosa
Minneola	Lake
Miramar	Broward
Monticello	Jefferson
Montverde	Lake
Moore Haven	Glades
Mount Dora	Lake
Mulberry	Polk
Naples	Collier
Neptune Beach	Duval
Newberry	Alachua
New Port Richey	Pasco
New Smyrna Beach	Volusia
Niceville	Okaloosa
Noma	Holmes
North Bay Village	Miami-Dade
North Lauderdale	Broward
North Miami	Miami-Dade
North Miami Beach	Miami-Dade

Location of Florida Cities (Continued)

City	County
North Palm Beach	Palm Beach
North Port	Sarasota
North Redington Beach	Pinellas
Oak Hill	Volusia
Oakland	Orange
Oakland Park	Broward
Ocala	Marion
Ocean Breeze Park	Martin
Ocean Ridge	Palm Beach
Ocoee	Orange
Okeechobee	Okeechobee
Oldsmar	Pinellas
Opa-locka	Miami-Dade
Orange City	Volusia
Orange Park	Clay
Orchid	Indian River
Orlando	Orange
Ormond Beach	Volusia
Otter Creek	Levy
Oviedo	Seminole
Pahokee	Palm Beach
Palatka	Putnam
Palm Bay	Brevard
Palm Beach	Palm Beach
Palm Beach Gardens	Palm Beach
Palm Beach Shores	Palm Beach
Palm Coast	Flagler
Palmetto	Manatee
Palmetto Bay	Miami-Dade
Palm Shores	Brevard
Palm Springs	Palm Beach
Panama City	Bay
Panama City Beach	Bay
Parker	Bay
Parkland	Broward
Paxton	Walton
Pembroke Park	Broward
Pembroke Pines	Broward
Penney Farms	Clay
Pensacola	Escambia
Perry	Taylor
Pierson	Volusia
Pinecrest	Miami-Dade
Pinellas Park	Pinellas
Plantation	Broward
Plant City	Hillsborough
Polk City	Polk
Pomona Park	Putnam
Pompano Beach	Broward
Ponce de Leon	Holmes
Ponce Inlet	Volusia
Port Orange	Volusia
Port Richey	Pasco
Port St. Joe	Gulf
Port St. Lucie	St. Lucie
Punta Gorda	Charlotte
Quincy	Gadsden
Raiford	Union
Reddick	Marion
Redington Beach	Pinellas
Redington Shores	Pinellas
Riviera Beach	Palm Beach
Rockledge	Brevard
Royal Palm Beach	Palm Beach
Safety Harbor	Pinellas
St. Augustine	St. Johns
St. Augustine Beach	St. Johns
St. Cloud	Osceola
St. Leo	Pasco
St. Lucie Village	St. Lucie
St. Marks	Wakulla
St. Pete Beach	Pinellas
St. Petersburg	Pinellas
San Antonio	Pasco
Sanford	Seminole
Sanibel	Lee
Sarasota	Sarasota
Satellite Beach	Brevard
Sea Ranch Lakes	Broward
Sebastian	Indian River
Sebring	Highlands
Seminole	Pinellas
Sewall's Point	Martin
Shalimar	Okaloosa
Sneads	Jackson
Sopchoppy	Wakulla
South Bay	Palm Beach
South Daytona	Volusia
South Miami	Miami-Dade
South Palm Beach	Palm Beach

Location of Florida Cities (Continued)

City	County
South Pasadena	Pinellas
Southwest Ranches	Broward
Springfield	Bay
Starke	Bradford
Stuart	Martin
Sunny Isles Beach	Miami-Dade
Sunrise	Broward
Surfside	Miami-Dade
Sweetwater	Miami-Dade
Tallahassee	Leon
Tamarac	Broward
Tampa	Hillsborough
Tarpon Springs	Pinellas
Tavares	Lake
Temple Terrace	Hillsborough
Tequesta	Palm Beach
Titusville	Brevard
Treasure Island	Pinellas
Trenton	Gilchrist
Umatilla	Lake
Valparaiso	Okaloosa
Venice	Sarasota
Vernon	Washington
Vero Beach	Indian River
Virginia Gardens	Miami-Dade
Waldo	Alachua

City	County
Wauchula	Hardee
Wausau	Washington
Webster	Sumter
Weeki Wachee	Hernando
Welaka	Putnam
Wellington	Palm Beach
West Melbourne	Brevard
West Miami	Miami-Dade
Weston	Broward
West Palm Beach	Palm Beach
West Park	Broward
Westville	Holmes
Wewahitchka	Gulf
White Springs	Hamilton
Wildwood	Sumter
Williston	Levy
Wilton Manors	Broward
Windermere	Orange
Winter Garden	Orange
Winter Haven	Polk
Winter Park	Orange
Winter Springs	Seminole
Worthington Springs	Union
Yankeetown	Levy
Zephyrhills	Pasco
Zolfo Springs	Hardee