Florida Estimates of Population 2008

April 1, 2008

Bureau of Economic and Business Research
Warrington College of Business Administration
University of Florida
221 Matherly Hall
P.O. Box 117145
Gainesville, Florida 32611-7145

Phone: (352) 392-0171
Suncom: 622-0171
Fax: (352) 392-4739
Email: info@bebr.ufl.edu
www.bebr.ufl.edu

Copyright © 2009 by the University of Florida

University of Florida
J. Bernard Machen, President

Warrington College of Business Administration
John Kraft, Dean

Bureau of Economic and Business Research
Stanley K. Smith, Director

Population Program
Stanley K. Smith, Director
Stefan Rayer, Research Demographer
Scott Cody, Research Demographer
Vikram Sharma, Research Assistant

Information/Publications Services
Susan S. Floyd, Director
Eve M. Irwin
Phoebe A. Wilson
Pamela Middleton

BEBR
Your Florida Data Source

UF | UNIVERSITY of FLORIDA
The Foundation for The Gator Nation

Table of Contents

Table 1. Estimates of Population by County and City in Florida: April 1, 2008 ____ 8

Table 2. Components of Population Change for Counties in Florida, 2000 to 2008 ____ 22

Table 3. Population Change for Counties in Florida, 1980 to 2008 ____ 24

Table 4. Population Change for Metropolitan Statistical Areas in Florida, 1980 to 2008 ____ 26

Table 5. Population Change for Planning Districts in Florida, 1980 to 2008 ____ 28

Table 6. Rank of Florida Counties by Population Size in 2008 and Population Distribution in 2008, 2000, 1990 and 1980 ____ 30

Table 7. Rank of Florida Counties by Percent Change in Population, 2000 to 2008 ____ 32

Figure 1. Percent Change in Population, 2000 to 2008 ____ 33

Table 8. Rank of Florida Counties by Population Change, 2000 to 2008 ____ 34

Figure 2. Population Change, 2000 to 2008 ____ 35

Table 9. Rank of the Top 100 Cities in Florida by Population Size in 2008, 2000 and 1990 ____ 36

Table 10. Rank of the Top 100 Cities in Florida by Percent Change in Population, 2000 to 2008 ____ 38

Table 11. Rank of the Top 100 Cities in Florida by Population Change, 2000 to 2008 ____ 39

Table 12. Age Distribution (Percentage) of the Population of Florida and Its Counties on April 1, 2007, 2000, 1990 and 1980 ____ 40

Table 13. Rank of Florida Counties by Percent of Population Aged 17 and Younger, 2007 ____ 44

Figure 3. Percent of Population Aged 17 and Younger, 2007 ____ 45

Table 14. Rank of Florida Counties by Percent of Population Aged 65 and Older, 2007 ____ 46

Figure 4. Percent of Population Aged 65 and Older, 2007 ____ 47

Table 15. Black Populaton of Florida Counties, April 1, 2007, Ranked by Percent Black ____ 48

Figure 5. Black Population as Percent of Total Population, April 1, 2007 ____ 49

Table 16. Hispanic Populaton of Florida Counties, April 1, 2007, Ranked by Percent Hispanic ____ 50

Figure 6. Hispanic Population as Percent of Total Population, April 1, 2007 ____ 51

Table 17. Population Per Square Mile for Florida Counties, 2008, 2000 and 1990 ____ 52

Figure 7. Population Per Square Mile, 2008 ____ 54

Location of Florida Cities ____ 55

Florida Estimates of Population: April 1, 2008

Guidelines for Population Estimates

This report provides population estimates for Florida and each of its counties and incorporated cities, as of April 1, 2008. These estimates were prepared under a contractual agreement between the Florida Legislature and the Bureau of Economic and Business Research (BEBR) at the University of Florida. The basic guidelines for producing population estimates were established by the 1972 Florida Legislature in Chapter 23, Section 23.019, Florida Statutes, entitled "Population census determination." These guidelines have been revised several times since 1972, the most recent being Section 186.901 of the 1985 Florida Statutes, which states:

(1) The Executive Office of the Governor, either through its own resources or by contract, shall produce population estimates of local governmental units as of April 1 of each year, utilizing accepted statistical practices. The population of local governments, as determined by the Executive Office of the Governor, shall apply to any revenue-sharing formula with the local governments under the provisions of ss. 218.20-218.26, part II of chapter 218. For municipal annexations or consolidations occurring during the period April 1 through February 28, the Executive Office of the Governor shall determine the population count of the annexed areas as of April 1 and include such in its certification to the Department of Revenue for the annual revenue-sharing calculation.

(2) (a) Population shall be computed as the number of residents, employing the same general guidelines used by the United States Bureau of the Census.

(b) For the purpose of revenue-sharing distribution formulas and distribution proportions for the local government half-cent sales tax, inmates and patients residing in institutions operated by the federal government and the Florida Department of Corrections, Florida Department of Juvenile Justice or the Florida Department of Children and Families shall not be considered to be residents of the governmental unit in which the institutions are located.

(c) Nothing herein shall be construed to prohibit the separate determination of any categories of persons, whether resident or nonresident.

(3) In cases of annexation or consolidation, local governments shall be required to submit to the Executive Office of the Governor, within 30 days following annexation or consolidation, a statement as to the population census effect of the action.

(4) Estimates of inmates and patients pursuant to paragraph (2)(b) shall be separately stated in population reports issued pursuant to this section.

It should be noted that these estimates refer solely to permanent residents of the state of Florida. According to Census Bureau guidelines, one's permanent residence is the place one lives and sleeps most of the time. Consequently, temporary residents such as tourists and snowbirds are not included in these estimates. Many places in Florida have large numbers of temporary residents during certain times of the year, making their total de facto populations much larger than their permanent resident populations.

Estimation Methodology

The BEBR produces population estimates using the housing unit method, in which changes in population are reflected by changes in occupied housing units. This is the most commonly used method for making local population estimates in the United States because it can utilize a wide variety of data sources, can be applied at virtually any level of geography, and has a proven track record for producing reasonably accurate estimates.

The foundation of the housing unit method is the fact that almost everyone lives in some type of housing structure, whether a traditional single family unit, an apartment, a mobile home, a college dormitory, or a state prison. The population of any geographic area can therefore be calculated as the number of occupied housing units (households) times the average number of persons per household (PPH), plus the number of persons living in group quarters facilities such as college dormitories, military barracks, nursing homes, and prisons. For purposes of population estimation, the homeless population is treated as part of the group quarters population.

Households

Two data series are used to estimate the number of households: residential building permits and active residential electric customers. The housing inventory for a city or county which issues building permits can be estimated by adding permits issued since 2000 to the units enumerated in the 2000 census and subtracting units lost to destruction, demolition, or conversion to other uses. Building permit data are collected through a cooperative program of the BEBR and the United States Department of Commerce. The time lag between the issuance of a permit and the completion of the structure is assumed to be three months for single-family units and 15 months for multifamily units; no lag is assumed for mobile home units or demolitions. Creating a housing inventory for an entire county requires complete permit data for every permitting agency within the county. Although such data are not always available, coverage is sufficient in most Florida cities and counties to provide useful information. Data for mobile homes are derived from state licensing and property appraisal records.

There are no data sources that track changes over time in occupancy rates. Census definitions require a person to be "...counted as an inhabitant of his usual place of residence, which is generally construed to mean where he lives and sleeps most of the time. This residence is not necessarily the same as his legal residence, voting residence, or domicile." Under this definition, a unit is counted as vacant even though it is continuously occupied, if the occupants are different persons, each of whom stays for only a short time. The most effective way to estimate current occupancy rates is to conduct a special census or large sample survey; in most instances, however, special censuses and surveys are too expensive to be feasible. A common solution is to use the occupancy rates from the most recent census; this is the procedure followed by the BEBR.

The product of the inventory figure and the occupancy rate provides an estimate of permanent households. There are several problems with this estimate. Time lags between issuance of permits and completion of units may vary from place to place and from year to year. The proportion of permits resulting in completed units is usually unknown. Data on demolitions, conversions, and mobile homes are often incomplete or inaccurate. Measures of current occupancy rates are generally unavailable. In spite of these problems, building permit and mobile home data often provide useful estimates of the number of households.

Table A. Persons per Household (PPH), Florida, 1950-2000

Year	PPH	Year	PPH
1950	3.22	1980	2.55
1960	3.11	1990	2.46
1970	2.90	2000	2.46

Source: U.S. Census Bureau.

Our second data source for estimating households is active residential electric customers. The current number of households can be estimated by multiplying the 2000 ratio of households to active residential electric customers times the current number of active residential customers. This procedure assumes that no changes have occurred in either electric company bookkeeping practices or the proportion of customers who are permanent residents. Although changes do occur, the evidence shows that they are generally quite small. In some places, however, we adjust the household/electric customer ratio to account for apparent changes in the proportion of total housing units occupied by permanent residents. Our research has shown that household estimates based on electric customers are—on the average—more accurate than those based on building permits.

Electric customer data often provide good household estimates but do not provide information about changes in the mix of housing units (single-family, multifamily, mobile home). Building permit data provide less reliable estimates of households than electric customer data, but provide information on changes in the mix of housing units. In many instances, we use both data sources to produce our final household estimates.

Persons per household

The second component of the housing unit method is the average number of persons per household (PPH). Table A shows that PPH in Florida declined considerably between 1950 and 1990 (especially during the 1970s). This trend was caused by declining birth rates, rising divorce rates, a growing number of young adults forming their own households, and a high rate of migration of older persons into Florida.

PPH has remained relatively constant since 1990. For the state as a whole, PPH in 2000 was the same as it was in 1990; for cities and counties, it has gone up in some places and down in others. For 2008, PPH

estimates for each city and county were based on their 2000 values, the change in PPH since 2000 for the state as a whole (as calculated in the Current Population Survey), and the local change in the mix of single-family, multifamily, and mobile home units since 2000. A regression model using birth, school enrollment and Medicare data was used as an additional indicator of PPH change at the county level. A more detailed description of the techniques used to estimate PPH is available upon request.

Group quarters population

Population in housing is estimated as the product of households and PPH. To obtain an estimate of total population, the group quarters population must be added. In most instances we estimate the group quarters population by assuming that it equals the same proportion of population in housing in 2008 as it did in 2000. For example, if the group quarters population equaled 1.5 percent of population in housing in 2000, we estimate that the current group quarters population is 1.5 percent of the current estimate of population in housing. In places where the group quarters population represents a substantial proportion of the total population (e.g., college dormitories, prisons, military bases, long-term health care facilities), actual population counts are obtained from the administrators of each facility. The total population estimate is then made by adding the group quarters population to the estimate of population in housing. Inmates in state and federal institutions are counted separately in all local areas; these numbers are available from the federal government and the Florida Department of Corrections, Florida Department of Juvenile Justice, and the Florida Department of Children and Families.

Conclusion

The population estimates produced by the BEBR are calculated by multiplying the number of households by the average number of persons per household and adding the number of persons living in group quarters. This methodology is conceptually simple but effective. It utilizes data that are available for all local areas, its components respond rapidly to population movements, and it can be applied systematically and uniformly everywhere in the state. A comparison of population estimates with census counts for 1980, 1990, and 2000 showed the BEBR estimates to be quite accurate. Our 36 years of experience making population estimates have convinced us that this is the most effective method for making city and county population estimates in Florida.

Note

The population numbers for 1980, 1990, and 2000 shown in this report include all official corrections made by the U.S. Census Bureau. Consequently, the census numbers for some cities or counties may differ from those published previously.

Acknowledgement

Funding for these estimates was provided by the Florida Legislature.

Table 1. Estimates of Population by County and City in Florida: April 1, 2008

County, City, and State	April 1 2008	Total change	April 1 2000	Revenue Sharing Use Only: Inmates	Revenue Sharing Use Only: Estimates less inmates April 1, 2008
Alachua	252,388	34,433	217,955	1,760	250,628
Alachua	8,742	2,644	6,098	0	8,742
Archer	1,225	-64	1,289	0	1,225
Gainesville	124,491	29,044	95,447	1,193	123,298
Hawthorne	1,436	21	1,415	0	1,436
High Springs	4,855	992	3,863	0	4,855
LaCrosse	202	59	143	0	202
Micanopy	636	-17	653	0	636
Newberry	4,914	1,598	3,316	0	4,914
Waldo	836	15	821	0	836
UNINCORPORATED	105,051	141	104,910	567	104,484
Baker	25,890	3,631	22,259	2,064	23,826
Glen St. Mary	429	-44	473	0	429
Macclenny	5,897	1,438	4,459	0	5,897
UNINCORPORATED	19,564	2,237	17,327	2,064	17,500
Bay	169,307	21,090	148,217	1,186	168,121
Callaway	14,656	423	14,233	0	14,656
Cedar Grove	5,755	388	5,367	0	5,755
Lynn Haven	16,614	4,163	12,451	0	16,614
Mexico Beach	1,331	314	1,017	0	1,331
Panama City	37,457	1,040	36,417	149	37,308
Panama City Beach	13,453	5,782	7,671	0	13,453
Parker	4,650	27	4,623	0	4,650
Springfield	8,852	42	8,810	0	8,852
UNINCORPORATED	66,539	8,911	57,628	1,037	65,502
Bradford	29,059	2,971	26,088	4,431	24,628
Brooker	391	39	352	0	391
Hampton	468	37	431	0	468
Lawtey	666	10	656	0	666
Starke	6,025	432	5,593	12	6,013
UNINCORPORATED	21,509	2,453	19,056	4,419	17,090
Brevard	556,213	79,983	476,230	1,545	554,668
Cape Canaveral	10,635	1,806	8,829	0	10,635
Cocoa	16,971	559	16,412	0	16,971
Cocoa Beach	12,800	318	12,482	0	12,800
Grant-Valkaria	3,985	3,985	0	0	3,985
Indialantic	2,992	48	2,944	0	2,992
Indian Harbour Beach	8,733	581	8,152	0	8,733
Malabar	2,859	237	2,622	0	2,859
Melbourne	78,308	6,926	71,382	0	78,308
Melbourne Beach	3,309	-26	3,335	0	3,309
Melbourne Village	729	23	706	0	729

Table 1. Estimates of Population by County and City in Florida: April 1, 2008
(Continued)

County, City, and State	April 1 2008	Total change	April 1 2000	Revenue Sharing Use Only: Inmates	Revenue Sharing Use Only: Estimates less inmates April 1, 2008
Brevard (Continued)					
Palm Bay	102,519	23,106	79,413	0	102,519
Palm Shores	968	174	794	0	968
Rockledge	25,698	5,528	20,170	28	25,670
Satellite Beach	10,848	1,271	9,577	0	10,848
Titusville	45,664	4,994	40,670	42	45,622
West Melbourne	16,703	6,879	9,824	0	16,703
UNINCORPORATED	212,492	23,574	188,918	1,475	211,017
Broward	1,758,494	135,476	1,623,018	1,982	1,756,512
Coconut Creek	48,193	4,627	43,566	0	48,193
Cooper City	30,074	2,160	27,914	27	30,047
Coral Springs	128,930	11,381	117,549	0	128,930
Dania Beach	28,425	8,364	20,061	0	28,425
Davie	92,207	16,487	75,720	6	92,201
Deerfield Beach	73,227	8,642	64,585	0	73,227
Ft. Lauderdale	180,400	28,003	152,397	316	180,084
Hallandale	38,232	3,950	34,282	0	38,232
Hillsboro Beach	2,224	61	2,163	0	2,224
Hollywood	143,172	3,804	139,368	0	143,172
Lauderdale-by-the-Sea	5,852	2,631	3,221	0	5,852
Lauderdale Lakes	32,216	511	31,705	0	32,216
Lauderhill	64,635	7,050	57,585	0	64,635
Lazy Lake Village	41	3	38	0	41
Lighthouse Point	11,020	253	10,767	0	11,020
Margate	54,180	271	53,909	0	54,180
Miramar	112,666	39,927	72,739	0	112,666
North Lauderdale	42,287	10,023	32,264	0	42,287
Oakland Park	42,241	11,275	30,966	0	42,241
Parkland	23,835	10,000	13,835	0	23,835
Pembroke Park	6,161	777	5,384	0	6,161
Pembroke Pines	151,747	14,320	137,427	586	151,161
Plantation	85,688	2,754	82,934	0	85,688
Pompano Beach	100,058	21,867	78,191	243	99,815
Sea Ranch Lakes	730	-4	734	0	730
Southwest Ranches	8,489	8,489	0	0	8,489
Sunrise	90,081	4,294	85,787	0	90,081
Tamarac	59,855	4,267	55,588	0	59,855
Weston	62,088	12,802	49,286	0	62,088
West Park	13,861	13,861	0	0	13,861
Wilton Manors	12,929	232	12,697	0	12,929
UNINCORPORATED	12,750	-117,606	130,356	804	11,946
Calhoun	14,310	1,293	13,017	1,449	12,861
Altha	568	62	506	0	568
Blountstown	2,440	-4	2,444	0	2,440
UNINCORPORATED	11,302	1,235	10,067	1,449	9,853

Table 1. Estimates of Population by County and City in Florida: April 1, 2008
(Continued)

County, City, and State	April 1 2008	Total change	April 1 2000	Revenue Sharing Use Only: Inmates	Revenue Sharing Use Only: Estimates less inmates April 1, 2008
Charlotte	165,781	24,154	141,627	1,108	164,673
Punta Gorda	17,651	3,307	14,344	0	17,651
UNINCORPORATED	148,130	20,847	127,283	1,108	147,022
Citrus	142,043	23,958	118,085	192	141,851
Crystal River	3,660	175	3,485	0	3,660
Inverness	7,288	499	6,789	0	7,288
UNINCORPORATED	131,095	23,284	107,811	192	130,903
Clay	185,168	44,354	140,814	0	185,168
Green Cove Springs	6,555	1,177	5,378	0	6,555
Keystone Heights	1,409	64	1,345	0	1,409
Orange Park	9,085	4	9,081	0	9,085
Penney Farms	635	55	580	0	635
UNINCORPORATED	167,484	43,054	124,430	0	167,484
Collier	332,854	81,477	251,377	139	332,715
Everglades	648	169	479	0	648
Marco Island	16,856	1,977	14,879	0	16,856
Naples	22,556	1,580	20,976	0	22,556
UNINCORPORATED	292,794	77,751	215,043	139	292,655
Columbia	66,121	9,608	56,513	3,659	62,462
Ft. White	519	110	409	0	519
Lake City	11,298	1,318	9,980	319	10,979
UNINCORPORATED	54,304	8,180	46,124	3,340	50,964
DeSoto	34,487	2,278	32,209	2,098	32,389
Arcadia	6,627	23	6,604	0	6,627
UNINCORPORATED	27,860	2,255	25,605	2,098	25,762
Dixie	15,963	2,136	13,827	1,279	14,684
Cross City	1,745	-30	1,775	0	1,745
Horseshoe Beach	309	103	206	0	309
UNINCORPORATED	13,909	2,063	11,846	1,279	12,630
Duval	904,971	126,092	778,879	563	904,408
Atlantic Beach	13,819	451	13,368	0	13,819
Baldwin	1,605	-29	1,634	0	1,605
Jacksonville Beach	22,749	1,759	20,990	0	22,749
Neptune Beach	7,377	107	7,270	0	7,377
Jacksonville (Duval)	859,421	123,804	735,617	563	858,858

Table 1. Estimates of Population by County and City in Florida: April 1, 2008
(Continued)

County, City, and State	April 1 2008	Total change	April 1 2000	Revenue Sharing Use Only: Inmates	Revenue Sharing Use Only: Estimates less inmates April 1, 2008
Escambia	313,480	19,070	294,410	2,643	310,837
Century	1,644	-70	1,714	0	1,644
Pensacola	54,925	-1,330	56,255	98	54,827
UNINCORPORATED	256,911	20,470	236,441	2,545	254,366
Flagler	95,512	45,680	49,832	0	95,512
Beverly Beach	517	-30	547	0	517
Bunnell	2,648	526	2,122	0	2,648
Flagler Beach	5,444	566	4,878	0	5,444
Marineland (part)	9	3	6	0	9
Palm Coast	74,590	41,858	32,732	0	74,590
UNINCORPORATED	12,304	2,757	9,547	0	12,304
Franklin	12,331	2,502	9,829	1,630	10,701
Apalachicola	2,480	146	2,334	0	2,480
Carrabelle	1,346	43	1,303	0	1,346
UNINCORPORATED	8,505	2,313	6,192	1,630	6,875
Gadsden	50,611	5,524	45,087	3,299	47,312
Chattahoochee	3,687	400	3,287	1,378	2,309
Greensboro	634	15	619	0	634
Gretna	1,675	-34	1,709	0	1,675
Havana	1,815	102	1,713	0	1,815
Midway	1,883	437	1,446	0	1,883
Quincy	7,373	391	6,982	401	6,972
UNINCORPORATED	33,544	4,213	29,331	1,520	32,024
Gilchrist	17,256	2,819	14,437	819	16,437
Bell	460	111	349	0	460
Fanning Springs (part)	356	83	273	0	356
Trenton	1,722	105	1,617	0	1,722
UNINCORPORATED	14,718	2,520	12,198	819	13,899
Glades	11,323	747	10,576	980	10,343
Moore Haven	1,655	20	1,635	0	1,655
UNINCORPORATED	9,668	727	8,941	980	8,688
Gulf	16,923	2,363	14,560	3,139	13,784
Port St. Joe	3,758	114	3,644	0	3,758
Wewahitchka	1,721	-1	1,722	0	1,721
UNINCORPORATED	11,444	2,250	9,194	3,139	8,305

Table 1. Estimates of Population by County and City in Florida: April 1, 2008
(Continued)

County, City, and State	April 1 2008	Total change	April 1 2000	Revenue Sharing Use Only: Inmates	Revenue Sharing Use Only: Estimates less inmates April 1, 2008
Hamilton	14,779	1,452	13,327	2,891	11,888
Jasper	1,705	-75	1,780	0	1,705
Jennings	813	-20	833	0	813
White Springs	767	-52	819	0	767
UNINCORPORATED	11,494	1,599	9,895	2,891	8,603
Hardee	27,909	971	26,938	1,861	26,048
Bowling Green	3,122	230	2,892	50	3,072
Wauchula	4,538	170	4,368	0	4,538
Zolfo Springs	1,629	-12	1,641	0	1,629
UNINCORPORATED	18,620	583	18,037	1,811	16,809
Hendry	41,216	5,006	36,210	1,150	40,066
Clewiston	6,887	427	6,460	0	6,887
La Belle	4,564	354	4,210	0	4,564
UNINCORPORATED	29,765	4,225	25,540	1,150	28,615
Hernando	164,907	34,105	130,802	475	164,432
Brooksville	7,640	376	7,264	0	7,640
Weeki Wachee	7	-5	12	0	7
UNINCORPORATED	157,260	33,734	123,526	475	156,785
Highlands	100,207	12,841	87,366	24	100,183
Avon Park	8,865	323	8,542	0	8,865
Lake Placid	1,780	112	1,668	0	1,780
Sebring	10,412	745	9,667	0	10,412
UNINCORPORATED	79,150	11,661	67,489	24	79,126
Hillsborough	1,200,541	201,593	998,948	1,355	1,199,186
Plant City	33,500	3,740	29,760	0	33,500
Tampa	339,365	35,918	303,447	769	338,596
Temple Terrace	23,882	2,964	20,918	0	23,882
UNINCORPORATED	803,794	158,971	644,823	586	803,208
Holmes	19,757	1,193	18,564	1,458	18,299
Bonifay	2,792	127	2,665	0	2,792
Esto	379	23	356	0	379
Noma	230	17	213	0	230
Ponce de Leon	510	53	457	0	510
Westville	213	-8	221	0	213
UNINCORPORATED	15,633	981	14,652	1,458	14,175

Table 1. Estimates of Population by County and City in Florida: April 1, 2008
(Continued)

County, City, and State	April 1 2008	Total change	April 1 2000	Revenue Sharing Use Only: Inmates	Revenue Sharing Use Only: Estimates less inmates April 1, 2008
Indian River	141,667	28,720	112,947	411	141,256
Fellsmere	5,108	1,295	3,813	0	5,108
Indian River Shores	3,829	381	3,448	0	3,829
Orchid	305	165	140	0	305
Sebastian	22,924	6,743	16,181	0	22,924
Vero Beach	17,889	184	17,705	0	17,889
UNINCORPORATED	91,612	19,952	71,660	411	91,201
Jackson	52,639	5,884	46,755	7,670	44,969
Alford	494	28	466	0	494
Bascom	111	5	106	0	111
Campbellton	246	34	212	0	246
Cottondale	920	51	869	0	920
Graceville	2,517	115	2,402	0	2,517
Grand Ridge	940	148	792	0	940
Greenwood	778	43	735	0	778
Jacob City	299	18	281	0	299
Malone	3,882	1,875	2,007	3,110	772
Marianna	6,493	263	6,230	227	6,266
Sneads	1,986	67	1,919	0	1,986
UNINCORPORATED	33,973	3,237	30,736	4,333	29,640
Jefferson	14,553	1,651	12,902	1,151	13,402
Monticello	2,537	4	2,533	29	2,508
UNINCORPORATED	12,016	1,647	10,369	1,122	10,894
Lafayette	8,287	1,265	7,022	1,728	6,559
Mayo	1,009	21	988	9	1,000
UNINCORPORATED	7,278	1,244	6,034	1,719	5,559
Lake	288,379	77,852	210,527	1,099	287,280
Astatula	1,643	345	1,298	0	1,643
Clermont	23,476	14,138	9,338	0	23,476
Eustis	18,354	3,248	15,106	0	18,354
Fruitland Park	3,901	715	3,186	0	3,901
Groveland	7,207	4,813	2,394	0	7,207
Howey-in-the-Hills	1,215	259	956	0	1,215
Lady Lake	13,117	1,289	11,828	0	13,117
Leesburg	20,093	4,137	15,956	0	20,093
Mascotte	4,516	1,829	2,687	0	4,516
Minneola	9,044	3,609	5,435	0	9,044
Montverde	1,196	314	882	0	1,196
Mount Dora	11,290	1,872	9,418	0	11,290
Tavares	13,344	3,644	9,700	0	13,344
Umatilla	2,603	389	2,214	0	2,603
UNINCORPORATED	157,380	37,251	120,129	1,099	156,281

Table 1. Estimates of Population by County and City in Florida: April 1, 2008
(Continued)

County, City, and State	April 1 2008	Total change	April 1 2000	Revenue Sharing Use Only: Inmates	Revenue Sharing Use Only: Estimates less inmates April 1, 2008
Lee	623,725	182,837	440,888	430	623,295
Bonita Springs	46,681	13,884	32,797	6	46,675
Cape Coral	165,774	63,488	102,286	29	165,745
Ft. Myers	68,689	20,481	48,208	95	68,594
Ft. Myers Beach	6,928	367	6,561	0	6,928
Sanibel	6,374	310	6,064	0	6,374
UNINCORPORATED	329,279	84,307	244,972	300	328,979
Leon	274,892	35,440	239,452	1,781	273,111
Tallahassee	177,852	27,228	150,624	1,685	176,167
UNINCORPORATED	97,040	8,212	88,828	96	96,944
Levy	40,817	6,367	34,450	255	40,562
Bronson	1,159	195	964	0	1,159
Cedar Key	928	138	790	0	928
Chiefland	2,265	272	1,993	0	2,265
Fanning Springs (part)	607	143	464	0	607
Inglis	1,724	233	1,491	0	1,724
Otter Creek	147	26	121	0	147
Williston	2,577	280	2,297	0	2,577
Yankeetown	760	131	629	0	760
UNINCORPORATED	30,650	4,949	25,701	255	30,395
Liberty	8,158	1,137	7,021	1,586	6,572
Bristol	951	106	845	54	897
UNINCORPORATED	7,207	1,031	6,176	1,532	5,675
Madison	20,152	1,419	18,733	1,632	18,520
Greenville	837	0	837	24	813
Lee	416	64	352	0	416
Madison	3,085	24	3,061	0	3,085
UNINCORPORATED	15,814	1,331	14,483	1,608	14,206
Manatee	317,699	53,697	264,002	289	317,410
Anna Maria	1,875	61	1,814	0	1,875
Bradenton	54,184	4,680	49,504	94	54,090
Bradenton Beach	1,541	59	1,482	0	1,541
Holmes Beach	5,107	141	4,966	0	5,107
Longboat Key (part)	2,616	25	2,591	0	2,616
Palmetto	14,447	1,876	12,571	40	14,407
UNINCORPORATED	237,929	46,855	191,074	155	237,774
Marion	329,418	70,502	258,916	4,181	325,237
Belleview	4,040	562	3,478	6	4,034
Dunnellon	2,033	135	1,898	0	2,033
McIntosh	448	-5	453	0	448

Table 1. Estimates of Population by County and City in Florida: April 1, 2008
(Continued)

County, City, and State	April 1 2008	Total change	April 1 2000	Revenue Sharing Use Only: Inmates	Revenue Sharing Use Only: Estimates less inmates April 1, 2008
Marion (Continued)					
Ocala	54,462	8,519	45,943	200	54,262
Reddick	520	-51	571	0	520
UNINCORPORATED	267,915	61,342	206,573	3,975	263,940
Martin	143,868	17,137	126,731	1,334	142,534
Jupiter Island	675	55	620	0	675
Ocean Breeze Park	411	-52	463	0	411
Sewalls Point	2,000	54	1,946	0	2,000
Stuart	16,577	1,944	14,633	23	16,554
UNINCORPORATED	124,205	15,136	109,069	1,311	122,894
Miami-Dade	2,477,289	223,510	2,253,779	10,462	2,466,827
Aventura	31,044	5,777	25,267	0	31,044
Bal Harbour	3,299	-6	3,305	0	3,299
Bay Harbor Islands	5,135	-11	5,146	0	5,135
Biscayne Park	3,272	3	3,269	0	3,272
Coral Gables	45,798	3,549	42,249	0	45,798
Cutler Bay	41,579	41,579	0	0	41,579
Doral	34,322	34,322	0	0	34,322
El Portal	2,502	-3	2,505	0	2,502
Florida City	10,193	2,350	7,843	0	10,193
Golden Beach	947	28	919	0	947
Hialeah	228,157	1,738	226,419	0	228,157
Hialeah Gardens	20,939	1,642	19,297	0	20,939
Homestead	59,415	27,506	31,909	18	59,397
Indian Creek Village	58	25	33	0	58
Islandia	6	0	6	0	6
Key Biscayne	11,555	1,048	10,507	0	11,555
Medley	1,126	28	1,098	0	1,126
Miami	406,242	43,772	362,470	2,732	403,510
Miami Beach	94,040	6,107	87,933	0	94,040
Miami Gardens	111,171	111,171	0	0	111,171
Miami Lakes	27,031	27,031	0	12	27,019
Miami Shores	10,654	274	10,380	0	10,654
Miami Springs	13,557	-155	13,712	0	13,557
North Bay	6,814	81	6,733	0	6,814
North Miami	59,688	-192	59,880	0	59,688
North Miami Beach	40,879	93	40,786	0	40,879
Opa-locka	15,146	195	14,951	0	15,146
Palmetto Bay	25,170	25,170	0	0	25,170
Pinecrest	19,454	399	19,055	0	19,454
South Miami	11,183	442	10,741	0	11,183
Sunny Isles Beach	20,171	4,856	15,315	0	20,171
Surfside	5,789	880	4,909	0	5,789
Sweetwater	14,251	25	14,226	0	14,251

Table 1. Estimates of Population by County and City in Florida: April 1, 2008
(Continued)

County, City, and State	April 1 2008	Total change	April 1 2000	Revenue Sharing Use Only: Inmates	Revenue Sharing Use Only: Estimates less inmates April 1, 2008
Miami-Dade (Continued)					
Virginia Gardens	2,298	-50	2,348	0	2,298
West Miami	5,690	-173	5,863	0	5,690
UNINCORPORATED	1,088,714	-115,991	1,204,705	7,700	1,081,014
Monroe	76,081	-3,508	79,589	69	76,012
Islamorada	7,113	267	6,846	0	7,113
Key Colony Beach	854	66	788	0	854
Key West	23,024	-2,454	25,478	5	23,019
Layton	205	19	186	0	205
Marathon	10,097	-158	10,255	0	10,097
UNINCORPORATED	34,788	-1,248	36,036	64	34,724
Nassau	71,915	14,252	57,663	114	71,801
Callahan	1,105	143	962	0	1,105
Fernandina Beach	11,998	1,449	10,549	91	11,907
Hilliard	2,947	245	2,702	0	2,947
UNINCORPORATED	55,865	12,415	43,450	23	55,842
Okaloosa	197,597	27,099	170,498	1,529	196,068
Cinco Bayou	374	-3	377	0	374
Crestview	21,215	6,449	14,766	0	21,215
Destin	12,225	1,106	11,119	0	12,225
Ft. Walton Beach	20,918	945	19,973	0	20,918
Laurel Hill	615	66	549	0	615
Mary Esther	4,100	45	4,055	0	4,100
Niceville	13,364	1,680	11,684	0	13,364
Shalimar	720	2	718	0	720
Valparaiso	6,540	132	6,408	0	6,540
UNINCORPORATED	117,526	16,677	100,849	1,529	115,997
Okeechobee	40,003	4,093	35,910	1,981	38,022
Okeechobee	5,496	120	5,376	0	5,496
UNINCORPORATED	34,507	3,973	30,534	1,981	32,526
Orange	1,114,979	218,635	896,344	3,321	1,111,658
Apopka	40,280	13,638	26,642	0	40,280
Bay Lake	20	-3	23	0	20
Belle Isle	5,886	355	5,531	0	5,886
Eatonville	2,493	61	2,432	64	2,429
Edgewood	2,278	377	1,901	0	2,278
Lake Buena Vista	23	7	16	0	23
Maitland	16,209	4,190	12,019	0	16,209
Oakland	1,938	1,002	936	0	1,938
Ocoee	33,658	9,267	24,391	0	33,658
Orlando	234,130	48,179	185,951	243	233,887

Table 1. Estimates of Population by County and City in Florida: April 1, 2008
(Continued)

County, City, and State	April 1 2008	Total change	April 1 2000	Revenue Sharing Use Only: Inmates	Revenue Sharing Use Only: Estimates less inmates April 1, 2008
Orange (Continued)					
Windermere	2,678	781	1,897	0	2,678
Winter Garden	30,838	16,487	14,351	0	30,838
Winter Park	28,921	4,831	24,090	69	28,852
UNINCORPORATED	715,627	119,463	596,164	2,945	712,682
Osceola	273,709	101,216	172,493	240	273,469
Kissimmee	61,458	13,644	47,814	45	61,413
St. Cloud	32,827	12,753	20,074	0	32,827
UNINCORPORATED	179,424	74,819	104,605	195	179,229
Palm Beach	1,294,654	163,463	1,131,191	3,991	1,290,663
Atlantis	2,147	142	2,005	0	2,147
Belle Glade	17,141	2,235	14,906	0	17,141
Boca Raton	85,293	10,529	74,764	0	85,293
Boynton Beach	66,671	6,282	60,389	0	66,671
Briny Breeze	417	6	411	0	417
Cloud Lake	164	-3	167	0	164
Delray Beach	64,220	4,200	60,020	0	64,220
Glen Ridge	262	-14	276	0	262
Golf Village	266	36	230	0	266
Greenacres City	32,548	4,979	27,569	0	32,548
Gulf Stream	716	0	716	0	716
Haverhill	1,553	99	1,454	0	1,553
Highland Beach	4,164	389	3,775	0	4,164
Hypoluxo	2,448	433	2,015	0	2,448
Juno Beach	3,674	412	3,262	0	3,674
Jupiter	49,783	10,455	39,328	0	49,783
Jupiter Inlet Colony	370	2	368	0	370
Lake Clarke Shores	3,427	-24	3,451	0	3,427
Lake Park	9,112	391	8,721	0	9,112
Lake Worth	36,725	1,592	35,133	0	36,725
Lantana	9,850	446	9,404	47	9,803
Loxahatchee Groves	3,232	3,232	0	0	3,232
Manalapan	354	33	321	0	354
Mangonia Park	2,223	940	1,283	0	2,223
North Palm Beach	12,530	466	12,064	0	12,530
Ocean Ridge	1,630	-6	1,636	0	1,630
Pahokee	6,352	367	5,985	85	6,267
Palm Beach	9,797	121	9,676	0	9,797
Palm Beach Gardens	50,282	15,224	35,058	0	50,282
Palm Beach Shores	1,418	149	1,269	0	1,418
Palm Springs	15,500	3,801	11,699	0	15,500
Riviera Beach	35,150	5,266	29,884	0	35,150
Royal Palm Beach	31,567	10,044	21,523	0	31,567
South Bay	4,702	843	3,859	1,863	2,839

Table 1. Estimates of Population by County and City in Florida: April 1, 2008
(Continued)

County, City, and State	April 1 2008	Total change	April 1 2000	Revenue Sharing Use Only: Inmates	Revenue Sharing Use Only: Estimates less inmates April 1, 2008
Palm Beach (Continued)					
South Palm Beach	1,522	-9	1,531	0	1,522
Tequesta Village	5,898	625	5,273	0	5,898
Wellington	55,076	16,860	38,216	0	55,076
West Palm Beach	103,663	21,560	82,103	339	103,324
UNINCORPORATED	562,807	41,360	521,447	1,657	561,150
Pasco	438,668	93,900	344,768	822	437,846
Dade City	6,995	807	6,188	0	6,995
New Port Richey	16,604	487	16,117	0	16,604
Port Richey	3,137	116	3,021	0	3,137
St. Leo	1,331	741	590	0	1,331
San Antonio	962	278	684	0	962
Zephyrhills	12,570	1,737	10,833	0	12,570
UNINCORPORATED	397,069	89,734	307,335	822	396,247
Pinellas	938,461	16,966	921,495	994	937,467
Belleair	4,151	84	4,067	0	4,151
Belleair Beach	1,604	-28	1,632	0	1,604
Belleair Bluffs	2,223	-20	2,243	0	2,223
Belleair Shore	74	-1	75	0	74
Clearwater	110,251	1,462	108,789	0	110,251
Dunedin	37,561	1,870	35,691	6	37,555
Gulfport	12,844	317	12,527	0	12,844
Indian Rocks Beach	5,255	128	5,127	0	5,255
Indian Shores	1,806	101	1,705	0	1,806
Kenneth City	4,492	92	4,400	0	4,492
Largo	75,441	6,070	69,371	0	75,441
Madeira Beach	4,519	8	4,511	0	4,519
North Redington Beach	1,489	15	1,474	0	1,489
Oldsmar	13,900	1,990	11,910	0	13,900
Pinellas Park	49,231	3,573	45,658	0	49,231
Redington Beach	1,584	45	1,539	0	1,584
Redington Shores	2,513	175	2,338	0	2,513
Safety Harbor	17,825	622	17,203	6	17,819
St. Pete Beach	10,133	204	9,929	0	10,133
St. Petersburg	251,459	3,227	248,232	369	251,090
Seminole	18,862	7,972	10,890	0	18,862
South Pasadena	5,342	-436	5,778	0	5,342
Tarpon Springs	24,694	3,691	21,003	0	24,694
Treasure Island	7,600	150	7,450	0	7,600
UNINCORPORATED	273,608	-14,345	287,953	613	272,995
Polk	585,733	101,809	483,924	3,206	582,527
Auburndale	14,121	3,089	11,032	0	14,121

Table 1. Estimates of Population by County and City in Florida: April 1, 2008
(Continued)

County, City, and State	April 1 2008	Total change	April 1 2000	Revenue Sharing Use Only: Inmates	Revenue Sharing Use Only: Estimates less inmates April 1, 2008
Polk (Continued)					
Bartow	17,296	1,956	15,340	199	17,097
Davenport	2,705	781	1,924	0	2,705
Dundee	3,310	398	2,912	0	3,310
Eagle Lake	2,732	236	2,496	0	2,732
Ft. Meade	5,864	173	5,691	0	5,864
Frostproof	2,867	-108	2,975	0	2,867
Haines City	18,916	5,742	13,174	0	18,916
Highland Park	248	4	244	0	248
Hillcrest Height	256	-10	266	0	256
Lake Alfred	4,562	672	3,890	0	4,562
Lake Hamilton	1,409	105	1,304	0	1,409
Lake Wales	13,052	2,858	10,194	0	13,052
Lakeland	93,508	15,056	78,452	0	93,508
Mulberry	3,467	237	3,230	0	3,467
Polk City	1,751	235	1,516	0	1,751
Winter Haven	34,404	7,917	26,487	0	34,404
UNINCORPORATED	365,265	62,468	302,797	3,007	362,258
Putnam	74,989	4,566	70,423	451	74,538
Crescent City	1,742	-34	1,776	0	1,742
Interlachen	1,564	89	1,475	0	1,564
Palatka	11,264	1,231	10,033	0	11,264
Pomona Park	787	-2	789	0	787
Welaka	731	145	586	0	731
UNINCORPORATED	58,901	3,137	55,764	451	58,450
St. Johns	181,180	58,045	123,135	287	180,893
Hastings	685	164	521	0	685
Marineland (part)	1	1	0	0	1
St. Augustine	13,874	2,282	11,592	0	13,874
St. Augustine Beach	6,206	1,523	4,683	0	6,206
UNINCORPORATED	160,414	54,075	106,339	287	160,127
St. Lucie	276,585	83,890	192,695	157	276,428
Ft. Pierce	44,227	6,711	37,516	67	44,160
Port St. Lucie	157,902	69,133	88,769	6	157,896
St. Lucie Village	641	37	604	0	641
UNINCORPORATED	73,815	8,009	65,806	84	73,731
Santa Rosa	144,136	26,393	117,743	2,794	141,342
Gulf Breeze	5,780	115	5,665	0	5,780
Jay	526	-53	579	0	526
Milton	7,971	926	7,045	89	7,882
UNINCORPORATED	129,859	25,405	104,454	2,705	127,154

Table 1. Estimates of Population by County and City in Florida: April 1, 2008
(Continued)

County, City, and State	April 1 2008	Total change	April 1 2000	Revenue Sharing Use Only: Inmates	Revenue Sharing Use Only: Estimates less inmates April 1, 2008
Sarasota	393,608	67,647	325,961	23	393,585
Longboat Key (part)	5,081	69	5,012	0	5,081
North Port	56,316	33,519	22,797	0	56,316
Sarasota	55,174	2,459	52,715	23	55,151
Venice	22,146	4,282	17,864	0	22,146
UNINCORPORATED	254,891	27,318	227,573	0	254,891
Seminole	426,413	61,214	365,199	174	426,239
Altamonte Springs	43,243	2,043	41,200	0	43,243
Casselberry	25,182	1,744	23,438	6	25,176
Lake Mary	14,944	3,486	11,458	0	14,944
Longwood	14,018	273	13,745	0	14,018
Oviedo	33,431	7,115	26,316	0	33,431
Sanford	54,306	16,015	38,291	40	54,266
Winter Springs	34,390	3,530	30,860	0	34,390
UNINCORPORATED	206,899	27,008	179,891	128	206,771
Sumter	93,034	39,689	53,345	9,112	83,922
Bushnell	2,344	294	2,050	0	2,344
Center Hill	921	11	910	0	921
Coleman	653	6	647	0	653
Webster	786	-19	805	0	786
Wildwood	4,885	961	3,924	0	4,885
UNINCORPORATED	83,445	38,436	45,009	9,112	74,333
Suwannee	40,927	6,083	34,844	0	40,927
Branford	712	17	695	0	712
Live Oak	6,712	232	6,480	0	6,712
UNINCORPORATED	33,503	5,834	27,669	0	33,503
Taylor	23,199	3,943	19,256	2,953	20,246
Perry	6,832	-15	6,847	0	6,832
UNINCORPORATED	16,367	3,958	12,409	2,953	13,414
Union	15,974	2,532	13,442	5,044	10,930
Lake Butler	1,922	-5	1,927	0	1,922
Raiford	262	75	187	0	262
Worthington Springs	453	260	193	0	453
UNINCORPORATED	13,337	2,202	11,135	5,044	8,293
Volusia	510,750	67,407	443,343	1,913	508,837
Daytona Beach	64,927	815	64,112	53	64,874
Daytona Beach Shores	5,461	1,162	4,299	0	5,461
DeBary	18,913	3,354	15,559	0	18,913
DeLand	27,326	6,422	20,904	0	27,326

Table 1. Estimates of Population by County and City in Florida: April 1, 2008
(Continued)

County, City, and State	April 1 2008	Total change	April 1 2000	Revenue Sharing Use Only: Inmates	Revenue Sharing Use Only: Estimates less inmates April 1, 2008
Volusia (Continued)					
Deltona	85,921	16,378	69,543	0	85,921
Edgewater	21,618	2,950	18,668	0	21,618
Flagler Beach (part)	76	0	76	0	76
Holly Hill	12,944	825	12,119	0	12,944
Lake Helen	2,871	128	2,743	0	2,871
New Smyrna Beach	23,716	3,668	20,048	0	23,716
Oak Hill	1,978	600	1,378	0	1,978
Orange City	9,556	2,952	6,604	0	9,556
Ormond Beach	40,920	4,619	36,301	6	40,914
Pierson	2,657	61	2,596	0	2,657
Ponce Inlet	3,299	786	2,513	0	3,299
Port Orange	57,218	11,395	45,823	0	57,218
South Daytona	13,765	588	13,177	0	13,765
UNINCORPORATED	117,584	10,704	106,880	1,854	115,730
Wakulla	30,717	7,854	22,863	1,701	29,016
St. Marks	323	51	272	0	323
Sopchoppy	424	-2	426	0	424
UNINCORPORATED	29,970	7,805	22,165	1,701	28,269
Walton	57,784	17,183	40,601	1,523	56,261
DeFuniak Spring	5,171	82	5,089	39	5,132
Freeport	1,503	313	1,190	0	1,503
Paxton	740	84	656	0	740
UNINCORPORATED	50,370	16,704	33,666	1,484	48,886
Washington	24,779	3,806	20,973	2,322	22,457
Caryville	367	149	218	125	242
Chipley	3,639	47	3,592	25	3,614
Ebro	245	-5	250	0	245
Vernon	744	1	743	0	744
Wausau	443	45	398	0	443
UNINCORPORATED	19,341	3,569	15,772	2,172	17,169
Florida	18,807,219	2,824,395	15,982,824	123,909	18,683,310
Incorporated	9,573,432	1,669,029	7,904,403	18,483	9,554,949
Unincorporated	9,233,787	1,155,366	8,078,421	105,426	9,128,361

Table 2. Components of Population Change for Counties in Florida, 2000 to 2008

State and County	Total change 2000-2008	Births	Deaths	Components of Change: Natural increase	Components of Change: Net migration	Percent of Change Due to—: Natural increase	Percent of Change Due to—: Net migration
FLORIDA	2,824,395	1,748,203*	1,341,918*	406,285	2,418,110	14.4	85.6
Alachua	34,433	20,938	12,614	8,324	26,109	24.2	75.8
Baker	3,631	2,970	1,603	1,367	2,264	37.6	62.4
Bay	21,090	17,270	11,728	5,542	15,548	26.3	73.7
Bradford	2,971	2,588	2,117	471	2,500	15.9	84.1
Brevard	79,983	41,569	43,963	-2,394	82,377	0.0	100.0
Broward	135,476	181,481	124,558	56,923	78,553	42.0	58.0
Calhoun	1,293	1,258	1,155	103	1,190	8.0	92.0
Charlotte	24,154	8,670	17,470	-8,800	32,954	0.0	100.0
Citrus	23,958	7,718	17,019	-9,301	33,259	0.0	100.0
Clay	44,354	16,862	9,758	7,104	37,250	16.0	84.0
Collier	81,477	30,221	19,746	10,475	71,002	12.9	87.1
Columbia	9,608	6,544	5,236	1,308	8,300	13.6	86.4
DeSoto	2,278	3,683	2,330	1,353	925	59.4	40.6
Dixie	2,136	1,343	1,406	-63	2,199	0.0	100.0
Duval	126,092	101,967	55,080	46,887	79,205	37.2	62.8
Escambia	19,070	32,643	23,067	9,576	9,494	50.2	49.8
Flagler	45,680	5,113	5,942	-829	46,509	0.0	100.0
Franklin	2,502	911	906	5	2,497	0.2	99.8
Gadsden	5,524	5,746	3,652	2,094	3,430	37.9	62.1
Gilchrist	2,819	1,491	1,254	237	2,582	8.4	91.6
Glades	747	680	848	-168	915	0.0	100.0
Gulf	2,363	1,001	1,205	-204	2,567	-8.6	108.6
Hamilton	1,452	1,416	1,036	380	1,072	26.2	73.8
Hardee	971	3,873	1,633	2,240	-1,269	100.0	0.0
Hendry	5,006	5,588	2,267	3,321	1,685	66.3	33.7
Hernando	34,105	11,040	17,696	-6,656	40,761	0.0	100.0
Highlands	12,841	7,691	10,635	-2,944	15,785	0.0	100.0
Hillsborough	201,593	128,225	70,659	57,566	144,027	28.6	71.4
Holmes	1,193	1,782	1,771	11	1,182	0.9	99.1
Indian River	28,720	9,948	12,844	-2,896	31,616	0.0	100.0
Jackson	5,884	4,485	4,157	328	5,556	5.6	94.4
Jefferson	1,651	1,259	1,211	48	1,603	2.9	97.1
Lafayette	1,265	749	534	215	1,050	17.0	83.0

Table 2. Components of Population Change for Counties in Florida, 2000 to 2008
(Continued)

State and County	Total change 2000-2008	Births	Deaths	Components of Change: Natural increase	Components of Change: Net migration	Percent of Change Due to—: Natural increase	Percent of Change Due to—: Net migration
Lake	77,852	23,569	24,621	-1,052	78,904	0.0	100.0
Lee	182,837	49,332	44,137	5,195	177,642	2.8	97.2
Leon	35,440	24,834	12,181	12,653	22,787	35.7	64.3
Levy	6,367	3,498	3,617	-119	6,486	0.0	100.0
Liberty	1,137	764	464	300	837	26.4	73.6
Madison	1,419	1,931	1,685	246	1,173	17.3	82.7
Manatee	53,697	28,731	26,714	2,017	51,680	3.8	96.2
Marion	70,502	25,704	29,935	-4,231	74,733	0.0	100.0
Martin	17,137	10,162	13,173	-3,011	20,148	0.0	100.0
Miami-Dade	223,510	261,842	146,937	114,905	108,605	51.4	48.6
Monroe	-3,508	5,983	5,614	369	-3,877	0.0	100.0
Nassau	14,252	5,962	4,543	1,419	12,833	10.0	90.0
Okaloosa	27,099	20,751	11,257	9,494	17,605	35.0	65.0
Okeechobee	4,093	4,606	3,199	1,407	2,686	34.4	65.6
Orange	218,635	123,080	51,845	71,235	147,400	32.6	67.4
Osceola	101,216	26,453	11,645	14,808	86,408	14.6	85.4
Palm Beach	163,463	117,182	107,042	10,140	153,323	6.2	93.8
Pasco	93,900	35,641	43,075	-7,434	101,334	0.0	100.0
Pinellas	16,966	74,232	96,331	-22,099	39,065	0.0	100.0
Polk	101,809	59,485	43,395	16,090	85,719	15.8	84.2
Putnam	4,566	7,772	7,274	498	4,068	10.9	89.1
St. Johns	58,045	12,431	9,828	2,603	55,442	4.5	95.5
St. Lucie	83,890	22,237	19,271	2,966	80,924	3.5	96.5
Santa Rosa	26,393	13,348	7,958	5,390	21,003	20.4	79.6
Sarasota	67,647	23,730	38,238	-14,508	82,155	0.0	100.0
Seminole	61,214	37,338	21,538	15,800	45,414	25.8	74.2
Sumter	39,689	3,915	6,176	-2,261	41,950	0.0	100.0
Suwannee	6,083	3,880	3,731	149	5,934	2.4	97.6
Taylor	3,943	1,957	1,713	244	3,699	6.2	93.8
Union	2,532	1,233	1,331	-98	2,630	0.0	100.0
Volusia	67,407	38,987	47,583	-8,596	76,003	0.0	100.0
Wakulla	7,854	2,335	1,589	746	7,108	9.5	90.5
Walton	17,183	4,432	3,682	750	16,433	4.4	95.6
Washington	3,806	1,932	2,032	-100	3,906	0.0	100.0

*The state total is greater than the sum of county totals due to an unknown county of residence on some records.

Table 3. Population Change for Counties in Florida, 1980 to 2008

State and County	Population 2008	Population 2000	Population 1990	Population 1980	Percent Change 2000 to 2008	Percent Change 1990 to 2000	Percent Change 1980 to 1990
FLORIDA	18,807,219	15,982,824	12,938,071	9,746,961	17.7	23.5	32.7
Alachua	252,388	217,955	181,596	151,369	15.8	20.0	20.0
Baker	25,890	22,259	18,486	15,289	16.3	20.4	20.9
Bay	169,307	148,217	126,994	97,740	14.2	16.7	29.9
Bradford	29,059	26,088	22,515	20,023	11.4	15.9	12.4
Brevard	556,213	476,230	398,978	272,959	16.8	19.4	46.2
Broward	1,758,494	1,623,018	1,255,531	1,018,257	8.3	29.3	23.3
Calhoun	14,310	13,017	11,011	9,294	9.9	18.2	18.5
Charlotte	165,781	141,627	110,975	58,460	17.1	27.6	89.8
Citrus	142,043	118,085	93,513	54,703	20.3	26.3	70.9
Clay	185,168	140,814	105,986	67,052	31.5	32.9	58.1
Collier	332,854	251,377	152,099	85,971	32.4	65.3	76.9
Columbia	66,121	56,513	42,613	35,399	17.0	32.6	20.4
DeSoto	34,487	32,209	23,865	19,039	7.1	35.0	25.3
Dixie	15,963	13,827	10,585	7,751	15.4	30.6	36.6
Duval	904,971	778,879	672,971	571,003	16.2	15.7	17.9
Escambia	313,480	294,410	262,798	233,794	6.5	12.0	12.4
Flagler	95,512	49,832	28,701	10,913	91.7	73.6	163.0
Franklin	12,331	9,829	8,967	7,661	25.5	9.6	17.0
Gadsden	50,611	45,087	41,116	41,674	12.3	9.7	-1.3
Gilchrist	17,256	14,437	9,667	5,767	19.5	49.3	67.6
Glades	11,323	10,576	7,591	5,992	7.1	39.3	26.7
Gulf	16,923	14,560	11,504	10,658	16.2	26.6	7.9
Hamilton	14,779	13,327	10,930	8,761	10.9	21.9	24.8
Hardee	27,909	26,938	19,499	20,357	3.6	38.2	-4.2
Hendry	41,216	36,210	25,773	18,599	13.8	40.5	38.6
Hernando	164,907	130,802	101,115	44,469	26.1	29.4	127.4
Highlands	100,207	87,366	68,432	47,526	14.7	27.7	44.0
Hillsborough	1,200,541	998,948	834,054	646,939	20.2	19.8	28.9
Holmes	19,757	18,564	15,778	14,723	6.4	17.7	7.2
Indian River	141,667	112,947	90,208	59,896	25.4	25.2	50.6
Jackson	52,639	46,755	41,375	39,154	12.6	13.0	5.7
Jefferson	14,553	12,902	11,296	10,703	12.8	14.2	5.5
Lafayette	8,287	7,022	5,578	4,035	18.0	25.9	38.2
Lake	288,379	210,527	152,104	104,870	37.0	38.4	45.0
Lee	623,725	440,888	335,113	205,266	41.5	31.6	63.3
Leon	274,892	239,452	192,493	148,655	14.8	24.4	29.5
Levy	40,817	34,450	25,912	19,870	18.5	32.9	30.4

Table 3. Population Change for Counties in Florida, 1980 to 2008
(Continued)

State and County	Population 2008	Population 2000	Population 1990	Population 1980	Percent Change 2000 to 2008	Percent Change 1990 to 2000	Percent Change 1980 to 1990
Liberty	8,158	7,021	5,569	4,260	16.2	26.1	30.7
Madison	20,152	18,733	16,569	14,894	7.6	13.1	11.2
Manatee	317,699	264,002	211,707	148,445	20.3	24.7	42.6
Marion	329,418	258,916	194,835	122,488	27.2	32.9	59.1
Martin	143,868	126,731	100,900	64,014	13.5	25.6	57.6
Miami-Dade	2,477,289	2,253,779	1,937,194	1,625,509	9.9	16.3	19.2
Monroe	76,081	79,589	78,024	63,188	-4.4	2.0	23.5
Nassau	71,915	57,663	43,941	32,894	24.7	31.2	33.6
Okaloosa	197,597	170,498	143,777	109,920	15.9	18.6	30.8
Okeechobee	40,003	35,910	29,627	20,264	11.4	21.2	46.2
Orange	1,114,979	896,344	677,491	470,865	24.4	32.3	43.9
Osceola	273,709	172,493	107,728	49,287	58.7	60.1	118.6
Palm Beach	1,294,654	1,131,191	863,503	576,758	14.5	31.0	49.7
Pasco	438,668	344,768	281,131	193,661	27.2	22.6	45.2
Pinellas	938,461	921,495	851,659	728,531	1.8	8.2	16.9
Polk	585,733	483,924	405,382	321,652	21.0	19.4	26.0
Putnam	74,989	70,423	65,070	50,549	6.5	8.2	28.7
St. Johns	181,180	123,135	83,829	51,303	47.1	46.9	63.4
St. Lucie	276,585	192,695	150,171	87,182	43.5	28.3	72.3
Santa Rosa	144,136	117,743	81,608	55,988	22.4	44.3	45.8
Sarasota	393,608	325,961	277,776	202,251	20.8	17.3	37.3
Seminole	426,413	365,199	287,521	179,752	16.8	27.0	60.0
Sumter	93,034	53,345	31,577	24,272	74.4	68.9	30.1
Suwannee	40,927	34,844	26,780	22,287	17.5	30.1	20.2
Taylor	23,199	19,256	17,111	16,532	20.5	12.5	3.5
Union	15,974	13,442	10,252	10,166	18.8	31.1	0.8
Volusia	510,750	443,343	370,737	258,762	15.2	19.6	43.3
Wakulla	30,717	22,863	14,202	10,887	34.4	61.0	30.4
Walton	57,784	40,601	27,759	21,300	42.3	46.3	30.3
Washington	24,779	20,973	16,919	14,509	18.1	24.0	16.6

Note: Data for 1980, 1990, and 2000 include census corrections.

Table 4. Population Change for Metropolitan Statistical Areas in Florida, 1980 to 2008

Metropolitan Statistical Area and County	Population 2008	Population 2000	Population 1990	Population 1980	Percent Change 2000 to 2008	Percent Change 1990 to 2000	Percent Change 1980 to 1990
ALL MSAs	17,683,968	14,973,519	12,138,672	9,130,282	18.1	23.4	32.9
BRADENTON-SARASOTA-VENICE	711,307	589,963	489,483	350,696	20.6	20.5	39.6
Manatee	317,699	264,002	211,707	148,445	20.3	24.7	42.6
Sarasota	393,608	325,961	277,776	202,251	20.8	17.3	37.3
CAPE CORAL-FT. MYERS	623,725	440,888	335,113	205,266	41.5	31.6	63.3
Lee	623,725	440,888	335,113	205,266	41.5	31.6	63.3
DELTONA-DAYTONA BEACH-ORMOND BEACH	510,750	443,343	370,737	258,762	15.2	19.6	43.3
Volusia	510,750	443,343	370,737	258,762	15.2	19.6	43.3
FT. WALTON BEACH-CRESTVIEW-DESTIN	197,597	170,498	143,777	109,920	15.9	18.6	30.8
Okaloosa	197,597	170,498	143,777	109,920	15.9	18.6	30.8
GAINESVILLE	269,644	232,392	191,263	157,136	16.0	21.5	21.7
Alachua	252,388	217,955	181,596	151,369	15.8	20.0	20.0
Gilchrist	17,256	14,437	9,667	5,767	19.5	49.3	67.6
JACKSONVILLE	1,369,124	1,122,750	925,213	737,541	21.9	21.4	25.4
Baker	25,890	22,259	18,486	15,289	16.3	20.4	20.9
Clay	185,168	140,814	105,986	67,052	31.5	32.9	58.1
Duval	904,971	778,879	672,971	571,003	16.2	15.7	17.9
Nassau	71,915	57,663	43,941	32,894	24.7	31.2	33.6
St. Johns	181,180	123,135	83,829	51,303	47.1	46.9	63.4
LAKELAND-WINTER HAVEN	585,733	483,924	405,382	321,652	21.0	19.4	26.0
Polk	585,733	483,924	405,382	321,652	21.0	19.4	26.0
MIAMI-FT. LAUDERDALE-POMPANO BEACH	5,530,437	5,007,988	4,056,228	3,220,524	10.4	23.5	25.9
Broward	1,758,494	1,623,018	1,255,531	1,018,257	8.3	29.3	23.3
Miami-Dade	2,477,289	2,253,779	1,937,194	1,625,509	9.9	16.3	19.2
Palm Beach	1,294,654	1,131,191	863,503	576,758	14.5	31.0	49.7
NAPLES-MARCO ISLAND	332,854	251,377	152,099	85,971	32.4	65.3	76.9
Collier	332,854	251,377	152,099	85,971	32.4	65.3	76.9
OCALA	329,418	258,916	194,835	122,488	27.2	32.9	59.1
Marion	329,418	258,916	194,835	122,488	27.2	32.9	59.1

Table 4. Population Change for Metropolitan Statistical Areas in Florida, 1980 to 2008 (Continued)

Metropolitan Statistical Area and County	Population 2008	Population 2000	Population 1990	Population 1980	Percent Change 2000 to 2008	Percent Change 1990 to 2000	Percent Change 1980 to 1990
ORLANDO-KISSIMMEE	2,103,480	1,644,563	1,224,844	804,774	27.9	34.3	52.2
Lake	288,379	210,527	152,104	104,870	37.0	38.4	45.0
Orange	1,114,979	896,344	677,491	470,865	24.4	32.3	43.9
Osceola	273,709	172,493	107,728	49,287	58.7	60.1	118.6
Seminole	426,413	365,199	287,521	179,752	16.8	27.0	60.0
PALM BAY-MELBOURNE-TITUSVILLE	556,213	476,230	398,978	272,959	16.8	19.4	46.2
Brevard	556,213	476,230	398,978	272,959	16.8	19.4	46.2
PALM COAST	95,512	49,832	28,701	10,913	91.7	73.6	163.0
Flagler	95,512	49,832	28,701	10,913	91.7	73.6	163.0
PANAMA CITY-LYNN HAVEN	169,307	148,217	126,994	97,740	14.2	16.7	29.9
Bay	169,307	148,217	126,994	97,740	14.2	16.7	29.9
PENSACOLA-FERRY PASS-BRENT	457,616	412,153	344,406	289,782	11.0	19.7	18.9
Escambia	313,480	294,410	262,798	233,794	6.5	12.0	12.4
Santa Rosa	144,136	117,743	81,608	55,988	22.4	44.3	45.8
PORT ST. LUCIE	420,453	319,426	251,071	151,196	31.6	27.2	66.1
Martin	143,868	126,731	100,900	64,014	13.5	25.6	57.6
St. Lucie	276,585	192,695	150,171	87,182	43.5	28.3	72.3
PUNTA GORDA	165,781	141,627	110,975	58,460	17.1	27.6	89.8
Charlotte	165,781	141,627	110,975	58,460	17.1	27.6	89.8
SEBASTIAN-VERO BEACH	141,667	112,947	90,208	59,896	25.4	25.2	50.6
Indian River	141,667	112,947	90,208	59,896	25.4	25.2	50.6
TALLAHASSEE	370,773	320,304	259,107	211,919	15.8	23.6	22.3
Gadsden	50,611	45,087	41,116	41,674	12.3	9.7	-1.3
Jefferson	14,553	12,902	11,296	10,703	12.8	14.2	5.5
Leon	274,892	239,452	192,493	148,655	14.8	24.4	29.5
Wakulla	30,717	22,863	14,202	10,887	34.4	61.0	30.4
TAMPA-ST. PETERSBURG-CLEARWATER	2,742,577	2,396,013	2,067,959	1,613,600	14.5	15.9	28.2
Hernando	164,907	130,802	101,115	44,469	26.1	29.4	127.4
Hillsborough	1,200,541	998,948	834,054	646,939	20.2	19.8	28.9
Pasco	438,668	344,768	281,131	193,661	27.2	22.6	45.2
Pinellas	938,461	921,495	851,659	728,531	1.8	8.2	16.9

Note: MSAs are based on the November 2007 U.S. Office of Management and Budget MSA definitions (OMB Bulletin No. 08.01). Data for 1980, 1990, and 2000 include census corrections.

Table 5. Population Change for Planning Districts in Florida, 1980 to 2008

State, Planning District, and County	Population 2008	Population 2000	Population 1990	Population 1980	Percent Change 2000 to 2008	Percent Change 1990 to 2000	Percent Change 1980 to 1990
FLORIDA	18,807,219	15,982,824	12,938,071	9,746,961	17.7	23.5	32.7
DISTRICT 1	926,840	811,006	675,633	547,974	14.3	20.0	23.3
Bay	169,307	148,217	126,994	97,740	14.2	16.7	29.9
Escambia	313,480	294,410	262,798	233,794	6.5	12.0	12.4
Holmes	19,757	18,564	15,778	14,723	6.4	17.7	7.2
Okaloosa	197,597	170,498	143,777	109,920	15.9	18.6	30.8
Santa Rosa	144,136	117,743	81,608	55,988	22.4	44.3	45.8
Walton	57,784	40,601	27,759	21,300	42.3	46.3	30.3
Washington	24,779	20,973	16,919	14,509	18.1	24.0	16.6
DISTRICT 2	475,134	411,486	337,533	282,946	15.5	21.9	19.3
Calhoun	14,310	13,017	11,011	9,294	9.9	18.2	18.5
Franklin	12,331	9,829	8,967	7,661	25.5	9.6	17.0
Gadsden	50,611	45,087	41,116	41,674	12.3	9.7	-1.3
Gulf	16,923	14,560	11,504	10,658	16.2	26.6	7.9
Jackson	52,639	46,755	41,375	39,154	12.6	13.0	5.7
Jefferson	14,553	12,902	11,296	10,703	12.8	14.2	5.5
Leon	274,892	239,452	192,493	148,655	14.8	24.4	29.5
Liberty	8,158	7,021	5,569	4,260	16.2	26.1	30.7
Wakulla	30,717	22,863	14,202	10,887	34.4	61.0	30.4
DISTRICT 3	504,105	435,444	354,196	296,984	15.8	22.9	19.3
Alachua	252,388	217,955	181,596	151,369	15.8	20.0	20.0
Bradford	29,059	26,088	22,515	20,023	11.4	15.9	12.4
Columbia	66,121	56,513	42,613	35,399	17.0	32.6	20.4
Dixie	15,963	13,827	10,585	7,751	15.4	30.6	36.6
Gilchrist	17,256	14,437	9,667	5,767	19.5	49.3	67.6
Hamilton	14,779	13,327	10,930	8,761	10.9	21.9	24.8
Lafayette	8,287	7,022	5,578	4,035	18.0	25.9	38.2
Madison	20,152	18,733	16,569	14,894	7.6	13.1	11.2
Suwannee	40,927	34,844	26,780	22,287	17.5	30.1	20.2
Taylor	23,199	19,256	17,111	16,532	20.5	12.5	3.5
Union	15,974	13,442	10,252	10,166	18.8	31.1	0.8
DISTRICT 4	1,539,625	1,243,005	1,018,984	799,003	23.9	22.0	27.5
Baker	25,890	22,259	18,486	15,289	16.3	20.4	20.9
Clay	185,168	140,814	105,986	67,052	31.5	32.9	58.1
Duval	904,971	778,879	672,971	571,003	16.2	15.7	17.9
Flagler	95,512	49,832	28,701	10,913	91.7	73.6	163.0
Nassau	71,915	57,663	43,941	32,894	24.7	31.2	33.6
Putnam	74,989	70,423	65,070	50,549	6.5	8.2	28.7
St. Johns	181,180	123,135	83,829	51,303	47.1	46.9	63.4

Table 5. Population Change for Planning Districts in Florida, 1980 to 2008 (Continued)

State, Planning District, and County	Population 2008	Population 2000	Population 1990	Population 1980	Percent Change 2000 to 2008	Percent Change 1990 to 2000	Percent Change 1980 to 1990
DISTRICT 5	770,219	595,598	446,952	265,802	29.3	33.3	68.2
Citrus	142,043	118,085	93,513	54,703	20.3	26.3	70.9
Hernando	164,907	130,802	101,115	44,469	26.1	29.4	127.4
Levy	40,817	34,450	25,912	19,870	18.5	32.9	30.4
Marion	329,418	258,916	194,835	122,488	27.2	32.9	59.1
Sumter	93,034	53,345	31,577	24,272	74.4	68.9	30.1
DISTRICT 6	3,170,443	2,564,136	1,994,559	1,336,495	23.6	28.6	49.2
Brevard	556,213	476,230	398,978	272,959	16.8	19.4	46.2
Lake	288,379	210,527	152,104	104,870	37.0	38.4	45.0
Orange	1,114,979	896,344	677,491	470,865	24.4	32.3	43.9
Osceola	273,709	172,493	107,728	49,287	58.7	60.1	118.6
Seminole	426,413	365,199	287,521	179,752	16.8	27.0	60.0
Volusia	510,750	443,343	370,737	258,762	15.2	19.6	43.3
DISTRICT 7	788,339	666,347	546,805	428,838	18.3	21.9	27.5
DeSoto	34,487	32,209	23,865	19,039	7.1	35.0	25.3
Hardee	27,909	26,938	19,499	20,357	3.6	38.2	-4.2
Highlands	100,207	87,366	68,432	47,526	14.7	27.7	44.0
Okeechobee	40,003	35,910	29,627	20,264	11.4	21.2	46.2
Polk	585,733	483,924	405,382	321,652	21.0	19.4	26.0
DISTRICT 8	2,895,369	2,529,213	2,178,551	1,717,576	14.5	16.1	26.8
Hillsborough	1,200,541	998,948	834,054	646,939	20.2	19.8	28.9
Manatee	317,699	264,002	211,707	148,445	20.3	24.7	42.6
Pasco	438,668	344,768	281,131	193,661	27.2	22.6	45.2
Pinellas	938,461	921,495	851,659	728,531	1.8	8.2	16.9
DISTRICT 9	1,568,507	1,206,639	909,327	576,539	30.0	32.7	57.7
Charlotte	165,781	141,627	110,975	58,460	17.1	27.6	89.8
Collier	332,854	251,377	152,099	85,971	32.4	65.3	76.9
Glades	11,323	10,576	7,591	5,992	7.1	39.3	26.7
Hendry	41,216	36,210	25,773	18,599	13.8	40.5	38.6
Lee	623,725	440,888	335,113	205,266	41.5	31.6	63.3
Sarasota	393,608	325,961	277,776	202,251	20.8	17.3	37.3
DISTRICT 10	1,856,774	1,563,564	1,204,782	787,850	18.8	29.8	52.9
Indian River	141,667	112,947	90,208	59,896	25.4	25.2	50.6
Martin	143,868	126,731	100,900	64,014	13.5	25.6	57.6
Palm Beach	1,294,654	1,131,191	863,503	576,758	14.5	31.0	49.7
St. Lucie	276,585	192,695	150,171	87,182	43.5	28.3	72.3
DISTRICT 11	4,311,864	3,956,386	3,270,749	2,706,954	9.0	21.0	20.8
Broward	1,758,494	1,623,018	1,255,531	1,018,257	8.3	29.3	23.3
Miami-Dade	2,477,289	2,253,779	1,937,194	1,625,509	9.9	16.3	19.2
Monroe	76,081	79,589	78,024	63,188	-4.4	2.0	23.5

Note: Data for 1980, 1990, and 2000 include census corrections.

Table 6. Rank of Florida Counties by Population Size in 2008 and Population Distribution in 2008, 2000, 1990, and 1980

Rank	State and County	Population 2008	Population 2000	Population 1990	Population 1980	Percent of State Population 2008	Percent of State Population 2000	Percent of State Population 1990	Percent of State Population 1980
	FLORIDA	18,807,219	15,982,824	12,938,071	9,746,961	100.00	100.00	100.00	100.00
1	Miami-Dade	2,477,289	2,253,779	1,937,194	1,625,509	13.17	14.10	14.97	16.68
2	Broward	1,758,494	1,623,018	1,255,531	1,018,257	9.35	10.15	9.70	10.45
3	Palm Beach	1,294,654	1,131,191	863,503	576,758	6.88	7.08	6.67	5.92
4	Hillsborough	1,200,541	998,948	834,054	646,939	6.38	6.25	6.45	6.64
5	Orange	1,114,979	896,344	677,491	470,865	5.93	5.61	5.24	4.83
6	Pinellas	938,461	921,495	851,659	728,531	4.99	5.77	6.58	7.47
7	Duval	904,971	778,879	672,971	571,003	4.81	4.87	5.20	5.86
8	Lee	623,725	440,888	335,113	205,266	3.32	2.76	2.59	2.11
9	Polk	585,733	483,924	405,382	321,652	3.11	3.03	3.13	3.30
10	Brevard	556,213	476,230	398,978	272,959	2.96	2.98	3.08	2.80
11	Volusia	510,750	443,343	370,737	258,762	2.72	2.77	2.87	2.65
12	Pasco	438,668	344,768	281,131	193,661	2.33	2.16	2.17	1.99
13	Seminole	426,413	365,199	287,521	179,752	2.27	2.28	2.22	1.84
14	Sarasota	393,608	325,961	277,776	202,251	2.09	2.04	2.15	2.08
15	Collier	332,854	251,377	152,099	85,971	1.77	1.57	1.18	0.88
16	Marion	329,418	258,916	194,835	122,488	1.75	1.62	1.51	1.26
17	Manatee	317,699	264,002	211,707	148,445	1.69	1.65	1.64	1.52
18	Escambia	313,480	294,410	262,798	233,794	1.67	1.84	2.03	2.40
19	Lake	288,379	210,527	152,104	104,870	1.53	1.32	1.18	1.08
20	St. Lucie	276,585	192,695	150,171	87,182	1.47	1.21	1.16	0.89
21	Leon	274,892	239,452	192,493	148,655	1.46	1.50	1.49	1.53
22	Osceola	273,709	172,493	107,728	49,287	1.46	1.08	0.83	0.51
23	Alachua	252,388	217,955	181,596	151,369	1.34	1.36	1.40	1.55
24	Okaloosa	197,597	170,498	143,777	109,920	1.05	1.07	1.11	1.13
25	Clay	185,168	140,814	105,986	67,052	0.98	0.88	0.82	0.69
26	St. Johns	181,180	123,135	83,829	51,303	0.96	0.77	0.65	0.53
27	Bay	169,307	148,217	126,994	97,740	0.90	0.93	0.98	1.00
28	Charlotte	165,781	141,627	110,975	58,460	0.88	0.89	0.86	0.60
29	Hernando	164,907	130,802	101,115	44,469	0.88	0.82	0.78	0.46
30	Santa Rosa	144,136	117,743	81,608	55,988	0.77	0.74	0.63	0.57
31	Martin	143,868	126,731	100,900	64,014	0.76	0.79	0.78	0.66
32	Citrus	142,043	118,085	93,513	54,703	0.76	0.74	0.72	0.56
33	Indian River	141,667	112,947	90,208	59,896	0.75	0.71	0.70	0.61
34	Highlands	100,207	87,366	68,432	47,526	0.53	0.55	0.53	0.49
35	Flagler	95,512	49,832	28,701	10,913	0.51	0.31	0.22	0.11

Table 6. Rank of Florida Counties by Population Size in 2008 and Population Distribution in 2008, 2000, 1990, and 1980

(Continued)

Rank	State and County	Population 2008	Population 2000	Population 1990	Population 1980	Percent of State Population 2008	Percent of State Population 2000	Percent of State Population 1990	Percent of State Population 1980
36	Sumter	93,034	53,345	31,577	24,272	0.49	0.33	0.24	0.25
37	Monroe	76,081	79,589	78,024	63,188	0.40	0.50	0.60	0.65
38	Putnam	74,989	70,423	65,070	50,549	0.40	0.44	0.50	0.52
39	Nassau	71,915	57,663	43,941	32,894	0.38	0.36	0.34	0.34
40	Columbia	66,121	56,513	42,613	35,399	0.35	0.35	0.33	0.36
41	Walton	57,784	40,601	27,759	21,300	0.31	0.25	0.21	0.22
42	Jackson	52,639	46,755	41,375	39,154	0.28	0.29	0.32	0.40
43	Gadsden	50,611	45,087	41,116	41,674	0.27	0.28	0.32	0.43
44	Hendry	41,216	36,210	25,773	18,599	0.22	0.23	0.20	0.19
45	Suwannee	40,927	34,844	26,780	22,287	0.22	0.22	0.21	0.23
46	Levy	40,817	34,450	25,912	19,870	0.22	0.22	0.20	0.20
47	Okeechobee	40,003	35,910	29,627	20,264	0.21	0.22	0.23	0.21
48	DeSoto	34,487	32,209	23,865	19,039	0.18	0.20	0.18	0.20
49	Wakulla	30,717	22,863	14,202	10,887	0.16	0.14	0.11	0.11
50	Bradford	29,059	26,088	22,515	20,023	0.15	0.16	0.17	0.21
51	Hardee	27,909	26,938	19,499	20,357	0.15	0.17	0.15	0.21
52	Baker	25,890	22,259	18,486	15,289	0.14	0.14	0.14	0.16
53	Washington	24,779	20,973	16,919	14,509	0.13	0.13	0.13	0.15
54	Taylor	23,199	19,256	17,111	16,532	0.12	0.12	0.13	0.17
55	Madison	20,152	18,733	16,569	14,894	0.11	0.12	0.13	0.15
56	Holmes	19,757	18,564	15,778	14,723	0.11	0.12	0.12	0.15
57	Gilchrist	17,256	14,437	9,667	5,767	0.09	0.09	0.07	0.06
58	Gulf	16,923	14,560	11,504	10,658	0.09	0.09	0.09	0.11
59	Union	15,974	13,442	10,252	10,166	0.08	0.08	0.08	0.10
60	Dixie	15,963	13,827	10,585	7,751	0.08	0.09	0.08	0.08
61	Hamilton	14,779	13,327	10,930	8,761	0.08	0.08	0.08	0.09
62	Jefferson	14,553	12,902	11,296	10,703	0.08	0.08	0.09	0.11
63	Calhoun	14,310	13,017	11,011	9,294	0.08	0.08	0.09	0.10
64	Franklin	12,331	9,829	8,967	7,661	0.07	0.06	0.07	0.08
65	Glades	11,323	10,576	7,591	5,992	0.06	0.07	0.06	0.06
66	Lafayette	8,287	7,022	5,578	4,035	0.04	0.04	0.04	0.04
67	Liberty	8,158	7,021	5,569	4,260	0.04	0.04	0.04	0.04

Note: Data for 1980, 1990, and 2000 include census corrections.

Table 7. Rank of Florida Counties by Percent Change in Population, 2000 to 2008

Rank	County	Percent change	Population 2008	Population 2000
1	Flagler	91.7	95,512	49,832
2	Sumter	74.4	93,034	53,345
3	Osceola	58.7	273,709	172,493
4	St. Johns	47.1	181,180	123,135
5	St. Lucie	43.5	276,585	192,695
6	Walton	42.3	57,784	40,601
7	Lee	41.5	623,725	440,888
8	Lake	37.0	288,379	210,527
9	Wakulla	34.4	30,717	22,863
10	Collier	32.4	332,854	251,377
11	Clay	31.5	185,168	140,814
12	Pasco	27.2	438,668	344,768
13	Marion	27.2	329,418	258,916
14	Hernando	26.1	164,907	130,802
15	Franklin	25.5	12,331	9,829
16	Indian River	25.4	141,667	112,947
17	Nassau	24.7	71,915	57,663
18	Orange	24.4	1,114,979	896,344
19	Santa Rosa	22.4	144,136	117,743
20	Polk	21.0	585,733	483,924
21	Sarasota	20.8	393,608	325,961
22	Taylor	20.5	23,199	19,256
23	Manatee	20.3	317,699	264,002
24	Citrus	20.3	142,043	118,085
25	Hillsborough	20.2	1,200,541	998,948
26	Gilchrist	19.5	17,256	14,437
27	Union	18.8	15,974	13,442
28	Levy	18.5	40,817	34,450
29	Washington	18.1	24,779	20,973
30	Lafayette	18.0	8,287	7,022
31	Suwannee	17.5	40,927	34,844
32	Charlotte	17.1	165,781	141,627
33	Columbia	17.0	66,121	56,513
34	Brevard	16.8	556,213	476,230
35	Seminole	16.8	426,413	365,199
36	Baker	16.3	25,890	22,259
37	Gulf	16.2	16,923	14,560
38	Liberty	16.2	8,158	7,021
39	Duval	16.2	904,971	778,879
40	Okaloosa	15.9	197,597	170,498
41	Alachua	15.8	252,388	217,955
42	Dixie	15.4	15,963	13,827
43	Volusia	15.2	510,750	443,343
44	Leon	14.8	274,892	239,452
45	Highlands	14.7	100,207	87,366
46	Palm Beach	14.5	1,294,654	1,131,191
47	Bay	14.2	169,307	148,217
48	Hendry	13.8	41,216	36,210
49	Martin	13.5	143,868	126,731
50	Jefferson	12.8	14,553	12,902
51	Jackson	12.6	52,639	46,755
52	Gadsden	12.3	50,611	45,087
53	Okeechobee	11.4	40,003	35,910
54	Bradford	11.4	29,059	26,088
55	Hamilton	10.9	14,779	13,327
56	Calhoun	9.9	14,310	13,017
57	Miami-Dade	9.9	2,477,289	2,253,779
58	Broward	8.3	1,758,494	1,623,018
59	Madison	7.6	20,152	18,733
60	DeSoto	7.1	34,487	32,209
61	Glades	7.1	11,323	10,576
62	Putnam	6.5	74,989	70,423
63	Escambia	6.5	313,480	294,410
64	Holmes	6.4	19,757	18,564
65	Hardee	3.6	27,909	26,938
66	Pinellas	1.8	938,461	921,495
67	Monroe	-4.4	76,081	79,589

Figure 1. Percent Change in Population, 2000 to 2008

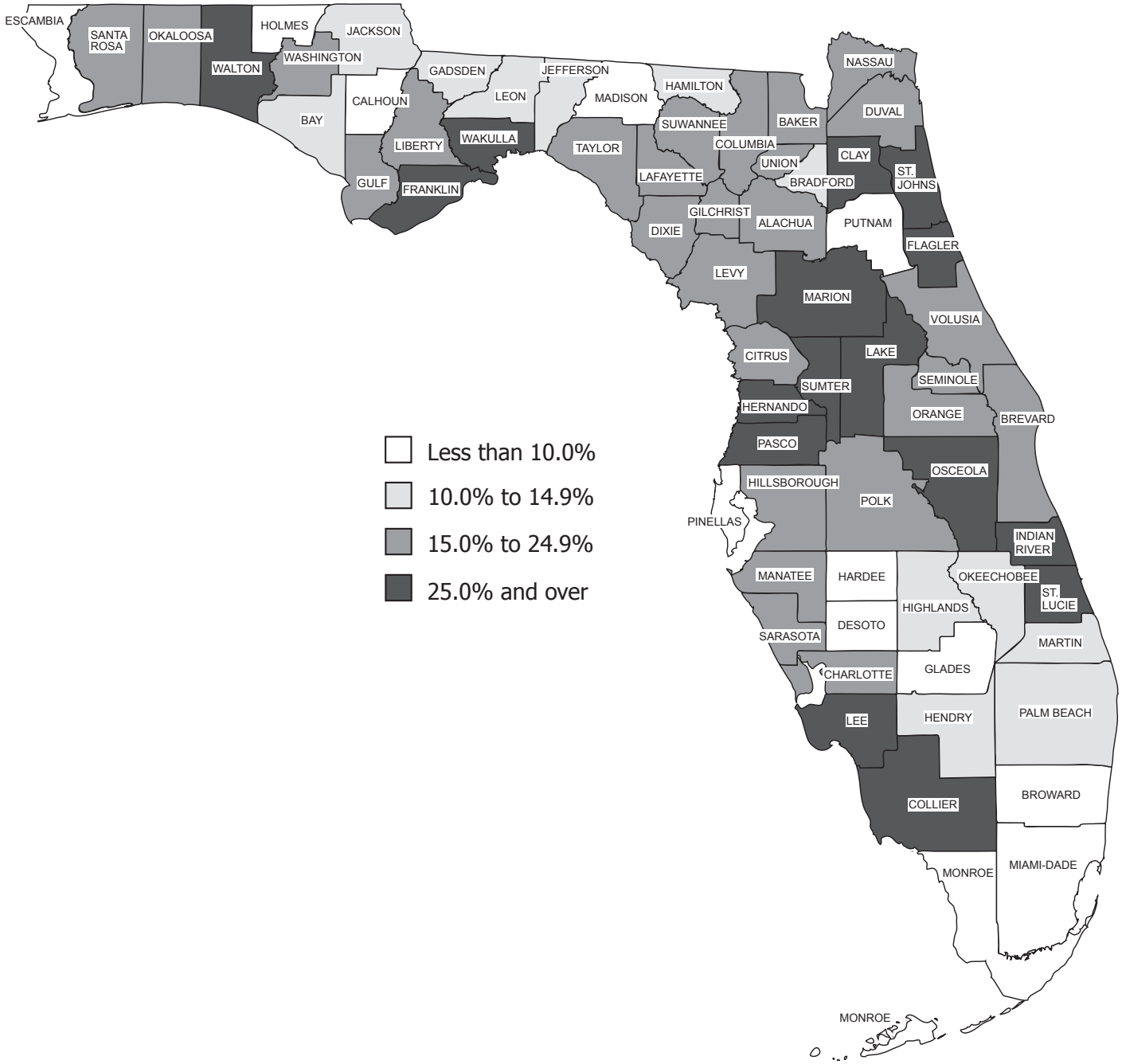

Table 8. Rank of Florida Counties by Population Change, 2000 to 2008

Rank	State and County	Change	Population 2008	Population 2000
	FLORIDA	2,824,395	18,807,219	15,982,824
1	Miami-Dade	223,510	2,477,289	2,253,779
2	Orange	218,635	1,114,979	896,344
3	Hillsborough	201,593	1,200,541	998,948
4	Lee	182,837	623,725	440,888
5	Palm Beach	163,463	1,294,654	1,131,191
6	Broward	135,476	1,758,494	1,623,018
7	Duval	126,092	904,971	778,879
8	Polk	101,809	585,733	483,924
9	Osceola	101,216	273,709	172,493
10	Pasco	93,900	438,668	344,768
11	St. Lucie	83,890	276,585	192,695
12	Collier	81,477	332,854	251,377
13	Brevard	79,983	556,213	476,230
14	Lake	77,852	288,379	210,527
15	Marion	70,502	329,418	258,916
16	Sarasota	67,647	393,608	325,961
17	Volusia	67,407	510,750	443,343
18	Seminole	61,214	426,413	365,199
19	St. Johns	58,045	181,180	123,135
20	Manatee	53,697	317,699	264,002
21	Flagler	45,680	95,512	49,832
22	Clay	44,354	185,168	140,814
23	Sumter	39,689	93,034	53,345
24	Leon	35,440	274,892	239,452
25	Alachua	34,433	252,388	217,955
26	Hernando	34,105	164,907	130,802
27	Indian River	28,720	141,667	112,947
28	Okaloosa	27,099	197,597	170,498
29	Santa Rosa	26,393	144,136	117,743
30	Charlotte	24,154	165,781	141,627
31	Citrus	23,958	142,043	118,085
32	Bay	21,090	169,307	148,217
33	Escambia	19,070	313,480	294,410
34	Walton	17,183	57,784	40,601
35	Martin	17,137	143,868	126,731
36	Pinellas	16,966	938,461	921,495
37	Nassau	14,252	71,915	57,663
38	Highlands	12,841	100,207	87,366
39	Columbia	9,608	66,121	56,513
40	Wakulla	7,854	30,717	22,863
41	Levy	6,367	40,817	34,450
42	Suwannee	6,083	40,927	34,844
43	Jackson	5,884	52,639	46,755
44	Gadsden	5,524	50,611	45,087
45	Hendry	5,006	41,216	36,210
46	Putnam	4,566	74,989	70,423
47	Okeechobee	4,093	40,003	35,910
48	Taylor	3,943	23,199	19,256
49	Washington	3,806	24,779	20,973
50	Baker	3,631	25,890	22,259
51	Bradford	2,971	29,059	26,088
52	Gilchrist	2,819	17,256	14,437
53	Union	2,532	15,974	13,442
54	Franklin	2,502	12,331	9,829
55	Gulf	2,363	16,923	14,560
56	DeSoto	2,278	34,487	32,209
57	Dixie	2,136	15,963	13,827
58	Jefferson	1,651	14,553	12,902
59	Hamilton	1,452	14,779	13,327
60	Madison	1,419	20,152	18,733
61	Calhoun	1,293	14,310	13,017
62	Lafayette	1,265	8,287	7,022
63	Holmes	1,193	19,757	18,564
64	Liberty	1,137	8,158	7,021
65	Hardee	971	27,909	26,938
66	Glades	747	11,323	10,576
67	Monroe	-3,508	76,081	79,589

Note: Data for 2000 include census corrections.

Figure 2. Population Change, 2000 to 2008

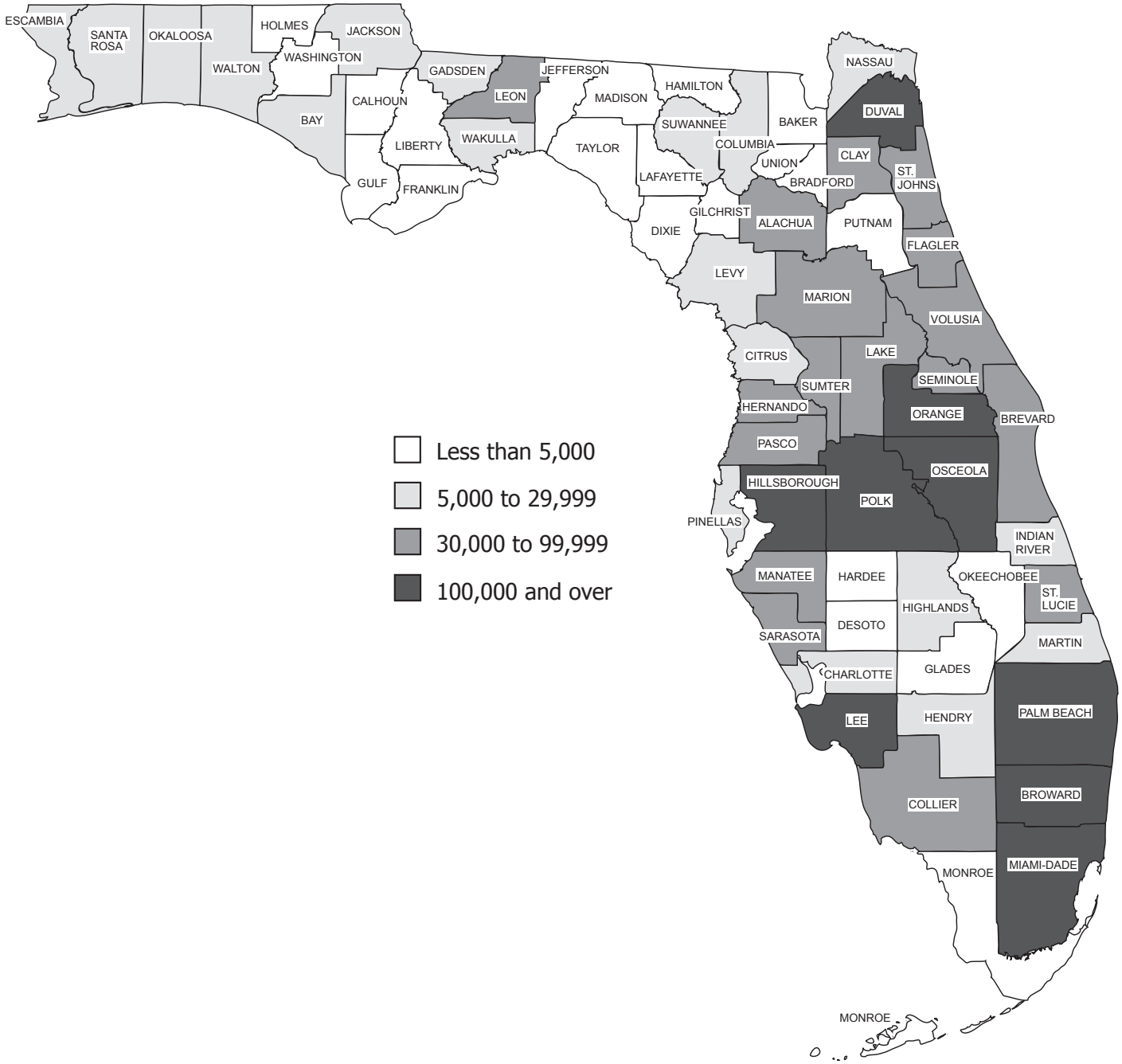

Table 9. Rank of Top 100 Cities in Florida by Population Size in 2008, 2000, and 1990

City	Population 2008	Population 2000	Population 1990	Rank 2008	Rank 2000	Rank 1990	Percent Change 2000 to 2008	Percent Change 1990 to 2000
Jacksonville (Duval)	859,421	735,617	635,230	1	1	1	16.8	15.8
Miami	406,242	362,470	358,648	2	2	2	12.1	1.1
Tampa	339,365	303,447	280,015	3	3	3	11.8	8.4
St. Petersburg	251,459	248,232	240,318	4	4	4	1.3	3.3
Orlando	234,130	185,951	164,674	5	6	6	25.9	12.9
Hialeah	228,157	226,419	188,008	6	5	5	0.8	20.4
Ft. Lauderdale	180,400	152,397	149,238	7	7	7	18.4	2.1
Tallahassee	177,852	150,624	124,773	8	8	8	18.1	20.7
Cape Coral	165,774	102,286	74,991	9	13	14	62.1	36.4
Port St. Lucie	157,902	88,769	55,761	10	15	27	77.9	59.2
Pembroke Pines	151,747	137,427	65,566	11	10	21	10.4	109.6
Hollywood	143,172	139,368	121,720	12	9	9	2.7	14.5
Coral Springs	128,930	117,549	78,864	13	11	13	9.7	49.1
Gainesville	124,491	95,447	85,075	14	14	12	30.4	12.2
Miramar	112,666	72,739	40,663	15	25	41	54.9	78.9
Miami Gardens	111,171	(X)	(X)	16	(X)	(X)	(X)	(X)
Clearwater	110,251	108,789	98,784	17	12	10	1.3	10.1
West Palm Beach	103,663	82,103	67,764	18	19	17	26.3	21.2
Palm Bay	102,519	79,413	62,543	19	20	22	29.1	27.0
Pompano Beach	100,058	78,191	72,411	20	22	15	28.0	8.0
Miami Beach	94,040	87,933	92,639	21	16	11	6.9	-5.1
Lakeland	93,508	78,452	70,576	22	21	16	19.2	11.2
Davie	92,207	75,720	47,143	23	23	32	21.8	60.6
Sunrise	90,081	85,787	65,683	24	17	20	5.0	30.6
Deltona	85,921	69,543	(X)	25	27	(X)	23.6	(X)
Plantation	85,688	82,934	66,814	26	18	18	3.3	24.1
Boca Raton	85,293	74,764	61,486	27	24	24	14.1	21.6
Melbourne	78,308	71,382	60,034	28	26	25	9.7	18.9
Largo	75,441	69,371	65,910	29	28	19	8.8	5.3
Palm Coast	74,590	32,732	(X)	30	62	(X)	127.9	(X)
Deerfield Beach	73,227	64,585	46,997	31	29	33	13.4	37.4
Ft. Myers	68,689	48,208	44,947	32	41	35	42.5	7.3
Boynton Beach	66,671	60,389	46,284	33	31	34	10.4	30.5
Daytona Beach	64,927	64,112	61,991	34	30	23	1.3	3.4
Lauderhill	64,635	57,585	49,015	35	34	30	12.2	17.5
Delray Beach	64,220	60,020	47,184	36	32	31	7.0	27.2
Weston	62,088	49,286	(X)	37	40	(X)	26.0	(X)
Kissimmee	61,458	47,814	30,337	38	42	52	28.5	57.6
Tamarac	59,855	55,588	44,822	39	36	36	7.7	24.0
North Miami	59,688	59,880	50,001	40	33	29	-0.3	19.8
Homestead	59,415	31,909	26,694	41	64	58	86.2	19.5
Port Orange	57,218	45,823	35,399	42	44	45	24.9	29.4
North Port	56,316	22,797	11,973	43	80	101	147.0	90.4
Sarasota	55,174	52,715	50,897	44	38	28	4.7	3.6
Wellington	55,076	38,216	(X)	45	53	(X)	44.1	(X)
Pensacola	54,925	56,255	59,198	46	35	26	-2.4	-5.0
Ocala	54,462	45,943	42,045	47	43	40	18.5	9.3
Sanford	54,306	38,291	32,387	48	52	50	41.8	18.2
Bradenton	54,184	49,504	43,769	49	39	37	9.5	13.1
Margate	54,180	53,909	42,985	50	37	39	0.5	25.4

Table 9. Rank of Top 100 Cities in Florida by Population Size in 2008, 2000, and 1990
(Continued)

City	Population 2008	Population 2000	Population 1990	Rank 2008	Rank 2000	Rank 1990	Percent Change 2000 to 2008	Percent Change 1990 to 2000
Palm Beach Gardens	50,282	35,058	22,990	51	59	64	43.4	52.5
Jupiter	49,783	39,328	24,907	52	51	61	26.6	57.9
Pinellas Park	49,231	45,658	43,571	53	45	38	7.8	4.8
Coconut Creek	48,193	43,566	27,269	54	46	57	10.6	59.8
Bonita Springs	46,681	32,797	(X)	55	61	(X)	42.3	(X)
Coral Gables	45,798	42,249	40,091	56	47	42	8.4	5.4
Titusville	45,664	40,670	39,394	57	50	43	12.3	3.2
Ft. Pierce	44,227	37,516	36,830	58	54	44	17.9	1.9
Altamonte Springs	43,243	41,200	35,167	59	48	47	5.0	17.2
North Lauderdale	42,287	32,264	26,473	60	63	59	31.1	21.9
Oakland Park	42,241	30,966	26,326	61	66	60	36.4	17.6
Cutler Bay	41,579	(X)	(X)	62	(X)	(X)	(X)	(X)
Ormond Beach	40,920	36,301	29,721	63	56	53	12.7	22.1
North Miami Beach	40,879	40,786	35,361	64	49	46	0.2	15.3
Apopka	40,280	26,642	13,611	65	72	91	51.2	95.7
Hallandale	38,232	34,282	30,997	66	60	51	11.5	10.6
Dunedin	37,561	35,691	34,427	67	57	48	5.2	3.7
Panama City	37,457	36,417	34,396	68	55	49	2.9	5.9
Lake Worth	36,725	35,133	28,564	69	58	54	4.5	23.0
Riviera Beach	35,150	29,884	27,646	70	68	55	17.6	8.1
Winter Haven	34,404	26,487	24,725	71	73	63	29.9	7.1
Winter Springs	34,390	30,860	22,151	72	67	67	11.4	39.3
Doral	34,322	(X)	(X)	73	(X)	(X)	(X)	(X)
Ocoee	33,658	24,391	12,778	74	77	96	38.0	90.9
Plant City	33,500	29,760	22,754	75	69	65	12.6	30.8
Oviedo	33,431	26,316	11,114	76	74	110	27.0	136.8
St. Cloud	32,827	20,074	12,684	77	88	97	63.5	58.3
Greenacres City	32,548	27,569	18,683	78	71	72	18.1	47.6
Lauderdale Lakes	32,216	31,705	27,341	79	65	56	1.6	16.0
Royal Palm Beach	31,567	21,523	15,532	80	81	83	46.7	38.6
Aventura	31,044	25,267	(X)	81	76	(X)	22.9	(X)
Winter Garden	30,838	14,351	9,863	82	111	120	114.9	45.5
Cooper City	30,074	27,914	21,335	83	70	69	7.7	30.8
Winter Park	28,921	24,090	22,623	84	78	66	20.1	6.5
Dania Beach	28,425	20,061	13,183	85	89	94	41.7	52.2
DeLand	27,326	20,904	16,622	86	86	78	30.7	25.8
Miami Lakes	27,031	(X)	(X)	87	(X)	(X)	(X)	(X)
Rockledge	25,698	20,170	16,023	88	87	82	27.4	25.9
Casselberry	25,182	23,438	18,849	89	79	71	7.4	24.3
Palmetto Bay	25,170	(X)	(X)	90	(X)	(X)	(X)	(X)
Tarpon Springs	24,694	21,003	17,874	91	82	73	17.6	17.5
Temple Terrace	23,882	20,918	16,444	92	85	74	14.2	27.2
Parkland	23,835	13,835	3,558	93	115	202	72.3	288.8
New Smyrna Beach	23,716	20,048	16,549	94	90	79	18.3	21.1
Clermont	23,476	9,338	6,910	95	156	153	151.4	35.1
Key West	23,024	25,478	24,832	96	75	62	-9.6	2.6
Sebastian	22,924	16,181	10,248	97	99	115	41.7	57.9
Jacksonville Beach	22,749	20,990	17,839	98	83	74	8.4	17.7
Naples	22,556	20,976	19,505	99	84	70	7.5	7.5
Venice	22,146	17,864	17,052	100	95	77	24.0	4.8

(X) Not applicable.
Note: Data for 1990 and 2000 include census corrections.

Table 10. Rank of Top 100 Cities in Florida by Percent Change in Population, 2000 to 2008

Rank	City	Percent change	Population 2008	Population 2000
1	Groveland	201.0	7,207	2,394
2	Clermont	151.4	23,476	9,338
3	North Port	147.0	56,316	22,797
4	Worthington Springs	134.7	453	193
5	Palm Coast	127.9	74,590	32,732
6	St. Leo	125.6	1,331	590
7	Orchid	117.9	305	140
8	Winter Garden	114.9	30,838	14,351
9	Oakland	107.1	1,938	936
10	Malone	93.4	3,882	2,007
11	Homestead	86.2	59,415	31,909
12	Lauderdale-by-the-Sea	81.7	5,852	3,221
13	Port St. Lucie	77.9	157,902	88,769
14	Indian Creek Village	75.8	58	33
15	Panama City Beach	75.4	13,453	7,671
16	Mangonia Park	73.3	2,223	1,283
17	Seminole	73.2	18,862	10,890
18	Parkland	72.3	23,835	13,835
19	West Melbourne	70.0	16,703	9,824
20	Caryville	68.3	367	218
21	Mascotte	68.1	4,516	2,687
22	Marineland	66.7	10	6
23	Minneola	66.4	9,044	5,435
24	St. Cloud	63.5	32,827	20,074
25	Cape Coral	62.1	165,774	102,286
26	Miramar	54.9	112,666	72,739
27	Apopka	51.2	40,280	26,642
28	Horseshoe Beach	50.0	309	206
29	Newberry	48.2	4,914	3,316
30	Royal Palm Beach	46.7	31,567	21,523
31	Orange City	44.7	9,556	6,604
32	Wellington	44.1	55,076	38,216
33	Lake Buena Vista	43.8	23	16
34	Crestview	43.7	21,215	14,766
35	Haines City	43.6	18,916	13,174
36	Oak Hill	43.5	1,978	1,378
37	Palm Beach Gardens	43.4	50,282	35,058
38	Alachua	43.4	8,742	6,098
39	Ft. Myers	42.5	68,689	48,208
40	Bonita Springs	42.3	46,681	32,797
41	Sanford	41.8	54,306	38,291
42	Dania Beach	41.7	28,425	20,061
43	Sebastian	41.7	22,924	16,181
44	LaCrosse	41.3	202	143
45	Windermere	41.2	2,678	1,897
46	San Antonio	40.6	962	684
47	Davenport	40.6	2,705	1,924
48	Raiford	40.1	262	187
49	Ocoee	38.0	33,658	24,391
50	Tavares	37.6	13,344	9,700
51	Oakland Park	36.4	42,241	30,966
52	Montverde	35.6	1,196	882
53	Everglades	35.3	648	479
54	Maitland	34.9	16,209	12,019
55	Fellsmere	34.0	5,108	3,813
56	Lynn Haven	33.4	16,614	12,451
57	St. Augustine Beach	32.5	6,206	4,683
58	Palm Springs	32.5	15,500	11,699
59	Macclenny	32.2	5,897	4,459
60	Bell	31.8	460	349
61	Sunny Isles Beach	31.7	20,171	15,315
62	Hastings	31.5	685	521
63	Ponce Inlet	31.3	3,299	2,513
64	North Lauderdale	31.1	42,287	32,264
65	Mexico Beach	30.9	1,331	1,017
66	DeLand	30.7	27,326	20,904
67	Fanning Springs	30.7	963	737
68	Gainesville	30.4	124,491	95,447
69	Lake Mary	30.4	14,944	11,458
70	Midway	30.2	1,883	1,446
71	Florida City	30.0	10,193	7,843
72	Winter Haven	29.9	34,404	26,487
73	Palm Bay	29.1	102,519	79,413
74	Kissimmee	28.5	61,458	47,814
75	Lake Wales	28.0	13,052	10,194
76	Auburndale	28.0	14,121	11,032
77	Pompano Beach	28.0	100,058	78,191
78	Rockledge	27.4	25,698	20,170
79	Howey-in-the-Hills	27.1	1,215	956
80	Oviedo	27.0	33,431	26,316
81	Daytona Beach Shores	27.0	5,461	4,299
82	Ft. White	26.9	519	409
83	Jupiter	26.6	49,783	39,328
84	Astatula	26.6	1,643	1,298
85	Freeport	26.3	1,503	1,190
86	West Palm Beach	26.3	103,663	82,103
87	Weston	26.0	62,088	49,286
88	Leesburg	25.9	20,093	15,956
89	Orlando	25.9	234,130	185,951
90	High Springs	25.7	4,855	3,863
91	Port Orange	24.9	57,218	45,823
92	Bunnell	24.8	2,648	2,122
93	Welaka	24.7	731	586
94	Wildwood	24.5	4,885	3,924
95	Venice	24.0	22,146	17,864
96	Deltona	23.6	85,921	69,543
97	Punta Gorda	23.1	17,651	14,344
98	Aventura	22.9	31,044	25,267
99	Fruitland Park	22.4	3,901	3,186
100	Palm Shores	21.9	968	794

Note: Data for 2000 include census corrections.

Table 11. Rank of Top 100 Cities in Florida by Population Change, 2000 to 2008

Rank	City	Change	Population 2008	Population 2000
1	Jacksonville	123,804	859,421	735,617
2	Port St. Lucie	69,133	157,902	88,769
3	Cape Coral	63,488	165,774	102,286
4	Orlando	48,179	234,130	185,951
5	Miami	43,772	406,242	362,470
6	Palm Coast	41,858	74,590	32,732
7	Miramar	39,927	112,666	72,739
8	Tampa	35,918	339,365	303,447
9	North Port	33,519	56,316	22,797
10	Gainesville	29,044	124,491	95,447
11	Ft. Lauderdale	28,003	180,400	152,397
12	Homestead	27,506	59,415	31,909
13	Tallahassee	27,228	177,852	150,624
14	Palm Bay	23,106	102,519	79,413
15	Pompano Beach	21,867	100,058	78,191
16	West Palm Beach	21,560	103,663	82,103
17	Ft. Myers	20,481	68,689	48,208
18	Wellington	16,860	55,076	38,216
19	Davie	16,487	92,207	75,720
20	Winter Garden	16,487	30,838	14,351
21	Deltona	16,378	85,921	69,543
22	Sanford	16,015	54,306	38,291
23	Palm Beach Gardens	15,224	50,282	35,058
24	Lakeland	15,056	93,508	78,452
25	Pembroke Pines	14,320	151,747	137,427
26	Clermont	14,138	23,476	9,338
27	Bonita Springs	13,884	46,681	32,797
28	Kissimmee	13,644	61,458	47,814
29	Apopka	13,638	40,280	26,642
30	Weston	12,802	62,088	49,286
31	St. Cloud	12,753	32,827	20,074
32	Port Orange	11,395	57,218	45,823
33	Coral Springs	11,381	128,930	117,549
34	Oakland Park	11,275	42,241	30,966
35	Boca Raton	10,529	85,293	74,764
36	Jupiter	10,455	49,783	39,328
37	Royal Palm Beach	10,044	31,567	21,523
38	North Lauderdale	10,023	42,287	32,264
39	Parkland	10,000	23,835	13,835
40	Ocoee	9,267	33,658	24,391
41	Deerfield Beach	8,642	73,227	64,585
42	Ocala	8,519	54,462	45,943
43	Dania Beach	8,364	28,425	20,061
44	Seminole	7,972	18,862	10,890
45	Winter Haven	7,917	34,404	26,487
46	Oviedo	7,115	33,431	26,316
47	Lauderhill	7,050	64,635	57,585
48	Melbourne	6,926	78,308	71,382
49	West Melbourne	6,879	16,703	9,824
50	Sebastian	6,743	22,924	16,181
51	Ft. Pierce	6,711	44,227	37,516
52	Crestview	6,449	21,215	14,766
53	DeLand	6,422	27,326	20,904
54	Boynton Beach	6,282	66,671	60,389
55	Miami Beach	6,107	94,040	87,933
56	Largo	6,070	75,441	69,371
57	Panama City Beach	5,782	13,453	7,671
58	Aventura	5,777	31,044	25,267
59	Haines City	5,742	18,916	13,174
60	Rockledge	5,528	25,698	20,170
61	Riviera Beach	5,266	35,150	29,884
62	Titusville	4,994	45,664	40,670
63	Greenacres City	4,979	32,548	27,569
64	Sunny Isles Beach	4,856	20,171	15,315
65	Winter Park	4,831	28,921	24,090
66	Groveland	4,813	7,207	2,394
67	Bradenton	4,680	54,184	49,504
68	Coconut Creek	4,627	48,193	43,566
69	Ormond Beach	4,619	40,920	36,301
70	Sunrise	4,294	90,081	85,787
71	Venice	4,282	22,146	17,864
72	Tamarac	4,267	59,855	55,588
73	Delray Beach	4,200	64,220	60,020
74	Maitland	4,190	16,209	12,019
75	Lynn Haven	4,163	16,614	12,451
76	Leesburg	4,137	20,093	15,956
77	Hallandale	3,950	38,232	34,282
78	Hollywood	3,804	143,172	139,368
79	Palm Springs	3,801	15,500	11,699
80	Plant City	3,740	33,500	29,760
81	Tarpon Springs	3,691	24,694	21,003
82	New Smyrna Beach	3,668	23,716	20,048
83	Tavares	3,644	13,344	9,700
84	Minneola	3,609	9,044	5,435
85	Pinellas Park	3,573	49,231	45,658
86	Coral Gables	3,549	45,798	42,249
87	Winter Springs	3,530	34,390	30,860
88	Lake Mary	3,486	14,944	11,458
89	DeBary	3,354	18,913	15,559
90	Punta Gorda	3,307	17,651	14,344
91	Eustis	3,248	18,354	15,106
92	St. Petersburg	3,227	251,459	248,232
93	Auburndale	3,089	14,121	11,032
94	Temple Terrace	2,964	23,882	20,918
95	Orange City	2,952	9,556	6,604
96	Edgewater	2,950	21,618	18,668
97	Lake Wales	2,858	13,052	10,194
98	Plantation	2,754	85,688	82,934
99	Alachua	2,644	8,742	6,098
100	Lauderdale-by-the-Sea	2,631	5,852	3,221

Note: Data for 2000 include census corrections.

Table 12. Age Distribution (Percentage) of the Population of Florida and Its Counties on April 1, 2007, 2000, 1990, and 1980

State and County		Estimate 2007	Census 2000	Census 1990	Census 1980
FLORIDA	0-14	18.4	19.0	18.8	19.3
	15-44	38.8	40.7	43.3	41.8
	45-64	25.6	22.7	19.7	21.6
	65+	17.1	17.6	18.2	17.3
Alachua	0-14	15.6	16.6	18.7	19.0
	15-44	53.5	54.5	57.6	60.5
	45-64	21.2	19.3	14.5	13.5
	65+	9.6	9.6	9.2	7.1
Baker	0-14	21.5	22.5	25.5	27.1
	15-44	43.3	45.6	49.3	47.0
	45-64	24.8	22.7	17.4	17.1
	65+	10.5	9.2	7.8	8.8
Bay	0-14	18.7	19.8	21.5	23.3
	15-44	38.5	43.1	46.4	46.9
	45-64	28.2	23.7	20.2	20.3
	65+	14.6	13.4	11.9	9.5
Bradford	0-14	16.6	17.8	20.1	22.8
	15-44	44.7	45.7	48.2	46.8
	45-64	25.3	23.5	19.6	19.9
	65+	13.5	12.9	12.1	10.4
Brevard	0-14	16.2	18.1	18.7	19.1
	15-44	34.7	37.7	43.3	43.5
	45-64	28.6	24.3	21.5	24.7
	65+	20.5	19.9	16.6	12.7
Broward	0-14	19.6	19.9	17.4	16.7
	15-44	40.8	42.4	43.4	39.4
	45-64	25.3	21.7	18.6	21.9
	65+	14.4	16.1	20.7	22.0
Calhoun	0-14	17.6	18.8	21.9	24.8
	15-44	44.3	44.9	44.2	39.8
	45-64	23.2	22.3	19.5	20.1
	65+	14.9	14.0	14.5	15.3
Charlotte	0-14	12.1	12.8	13.1	12.3
	15-44	25.5	26.1	29.5	25.3
	45-64	28.6	26.4	23.8	28.5
	65+	33.9	34.7	33.6	34.0
Citrus	0-14	12.5	14.0	14.8	14.9
	15-44	25.9	27.0	29.7	28.2
	45-64	29.3	26.9	24.3	28.0
	65+	32.3	32.2	31.2	29.0
Clay	0-14	21.2	22.9	23.9	27.0
	15-44	41.3	43.3	48.7	48.6
	45-64	26.4	24.0	18.9	17.1
	65+	11.1	9.8	8.4	7.4
Collier	0-14	17.0	16.5	17.1	18.5
	15-44	32.9	34.5	38.3	38.3
	45-64	26.5	24.5	21.9	24.2
	65+	23.6	24.5	22.7	19.1
Columbia	0-14	19.1	20.7	23.4	25.5
	15-44	39.1	41.3	43.2	44.7
	45-64	26.5	24.0	20.2	19.7
	65+	15.3	14.0	13.2	10.2
DeSoto	0-14	18.0	18.4	19.8	21.7
	15-44	42.3	42.1	41.2	41.5
	45-64	21.1	20.5	19.8	20.6
	65+	18.7	19.0	19.2	16.2
Dixie	0-14	16.8	17.8	20.8	23.2
	15-44	37.2	38.9	40.6	43.1
	45-64	26.8	26.2	24.2	21.7
	65+	19.2	17.1	14.5	12.1
Duval	0-14	20.9	22.1	22.2	23.2
	15-44	43.4	46.2	49.8	47.7
	45-64	25.0	21.2	17.4	19.5
	65+	10.7	10.5	10.6	9.7
Escambia	0-14	18.8	19.5	21.4	23.0
	15-44	42.6	45.1	47.3	48.3
	45-64	24.1	22.0	19.5	19.8
	65+	14.4	13.3	11.9	8.9
Flagler	0-14	14.2	14.6	16.1	18.4
	15-44	28.7	28.5	32.7	33.9
	45-64	29.9	28.3	25.8	29.4
	65+	27.2	28.6	25.4	18.4

Table 12. Age Distribution (Percentage) of the Population of Florida and Its Counties on April 1, 2007, 2000, 1990, and 1980
(Continued)

State and County		Estimate 2007	Census 2000	Census 1990	Census 1980
Franklin	0-14	14.8	16.7	19.8	23.5
	15-44	37.3	35.4	37.9	41.5
	45-64	29.1	30.0	24.6	20.0
	65+	18.7	17.9	17.7	14.9
Gadsden	0-14	20.2	21.7	24.8	27.1
	15-44	41.7	43.1	44.5	42.5
	45-64	25.2	23.0	18.1	18.3
	65+	12.9	12.2	12.5	12.1
Gilchrist	0-14	18.2	19.9	20.4	23.2
	15-44	40.4	43.6	45.1	43.9
	45-64	26.1	22.9	20.8	21.9
	65+	15.4	13.6	13.6	11.0
Glades	0-14	16.3	18.2	20.4	22.7
	15-44	38.9	38.5	35.5	36.8
	45-64	26.0	24.5	24.8	25.8
	65+	18.8	18.8	19.3	14.7
Gulf	0-14	14.0	16.1	20.2	24.6
	15-44	42.9	43.6	41.8	41.2
	45-64	27.3	25.4	22.9	22.9
	65+	15.8	14.9	15.2	11.3
Hamilton	0-14	17.6	19.1	23.6	28.8
	15-44	46.6	46.9	47.8	41.3
	45-64	24.1	22.8	17.3	16.7
	65+	11.7	11.2	11.4	13.2
Hardee	0-14	22.3	22.8	24.7	27.4
	15-44	44.9	44.1	41.2	42.2
	45-64	19.6	19.2	19.0	19.1
	65+	13.3	13.9	15.1	11.4
Hendry	0-14	24.4	24.7	26.6	28.4
	15-44	47.5	46.9	44.1	44.3
	45-64	17.8	18.3	18.5	18.8
	65+	10.3	10.1	10.9	8.6
Hernando	0-14	15.1	15.5	15.4	16.6
	15-44	28.4	29.2	30.4	30.8
	45-64	27.5	24.4	23.6	28.2
	65+	28.9	30.9	30.6	24.4
Highlands	0-14	15.5	15.6	15.9	17.6
	15-44	28.1	29.2	29.0	32.7
	45-64	24.4	22.2	21.9	23.4
	65+	32.0	33.0	33.2	26.4
Hillsborough	0-14	20.9	21.3	20.6	21.8
	15-44	42.9	45.1	48.6	47.0
	45-64	24.2	21.7	18.6	19.7
	65+	11.9	12.0	12.2	11.5
Holmes	0-14	18.1	18.8	20.2	23.8
	15-44	41.7	42.4	42.9	40.4
	45-64	24.1	24.0	21.2	21.3
	65+	16.1	14.8	15.7	14.4
Indian River	0-14	15.2	15.7	16.4	18.1
	15-44	30.1	31.8	34.9	37.2
	45-64	27.6	23.3	21.6	24.4
	65+	27.1	29.2	27.1	20.3
Jackson	0-14	16.6	17.8	20.0	23.3
	15-44	41.7	43.8	45.4	43.1
	45-64	26.3	23.8	19.7	19.8
	65+	15.4	14.6	14.9	13.9
Jefferson	0-14	15.8	18.3	24.4	26.7
	15-44	40.0	41.5	41.9	40.8
	45-64	29.2	25.7	19.0	19.2
	65+	15.0	14.5	14.8	13.2
Lafayette	0-14	15.3	17.7	20.4	26.5
	15-44	52.2	48.7	49.7	42.1
	45-64	19.7	21.3	18.9	19.3
	65+	12.8	12.4	11.0	12.2
Lake	0-14	16.6	17.0	16.8	17.8
	15-44	31.7	32.8	33.7	33.9
	45-64	26.5	23.8	22.1	22.9
	65+	25.3	26.4	27.4	25.4
Lee	0-14	17.1	16.4	16.7	17.5
	15-44	32.7	33.4	37.0	35.6
	45-64	27.0	24.8	21.7	24.6
	65+	23.3	25.4	24.6	22.3

Table 12. Age Distribution (Percentage) of the Population of Florida and Its Counties on April 1, 2007, 2000, 1990, and 1980
(Continued)

State and County		Estimate 2007	Census 2000	Census 1990	Census 1980
Leon	0-14	16.6	17.7	19.0	20.7
	15-44	52.9	54.0	57.7	58.1
	45-64	21.9	20.0	15.1	14.6
	65+	8.5	8.3	8.2	6.6
Levy	0-14	18.0	19.1	20.3	22.4
	15-44	34.6	36.4	38.2	38.6
	45-64	28.3	26.6	22.6	23.4
	65+	19.1	17.9	18.8	15.6
Liberty	0-14	17.2	17.6	19.9	25.2
	15-44	50.2	51.2	50.4	40.9
	45-64	21.7	21.0	18.5	21.8
	65+	10.8	10.2	11.2	12.1
Madison	0-14	17.6	20.1	22.9	26.2
	15-44	43.9	42.7	44.5	40.1
	45-64	23.4	22.7	18.6	19.5
	65+	15.1	14.6	14.0	14.2
Manatee	0-14	17.2	17.4	16.4	16.8
	15-44	34.1	34.5	35.9	33.8
	45-64	26.1	23.3	19.8	22.3
	65+	22.6	24.9	28.0	27.1
Marion	0-14	16.5	17.6	18.7	20.7
	15-44	32.7	34.0	37.5	38.5
	45-64	26.7	23.9	21.7	23.6
	65+	24.0	24.5	22.0	17.1
Martin	0-14	14.4	15.5	14.9	16.4
	15-44	29.0	31.4	36.0	35.5
	45-64	29.0	24.9	21.8	23.7
	65+	27.6	28.2	27.3	24.5
Miami-Dade	0-14	20.0	20.6	20.4	18.9
	15-44	42.2	44.3	45.5	43.3
	45-64	24.1	21.7	20.3	22.1
	65+	13.6	13.3	13.9	15.7
Monroe	0-14	14.1	14.2	15.0	15.8
	15-44	35.4	40.3	45.4	44.5
	45-64	33.9	30.9	23.7	25.6
	65+	16.6	14.6	15.8	14.1
Nassau	0-14	18.2	20.7	22.5	26.5
	15-44	37.2	40.4	46.2	46.7
	45-64	29.6	26.3	21.2	19.1
	65+	14.9	12.6	10.1	7.7
Okaloosa	0-14	19.5	20.3	22.1	23.9
	15-44	41.5	45.1	49.3	51.6
	45-64	25.8	22.4	19.4	18.7
	65+	13.2	12.1	9.2	5.8
Okeechobee	0-14	20.5	20.3	22.6	25.4
	15-44	39.4	41.4	41.0	42.0
	45-64	23.2	21.9	20.3	20.5
	65+	17.0	16.3	16.0	12.1
Orange	0-14	21.6	21.2	20.4	21.1
	15-44	46.7	48.7	51.7	47.9
	45-64	22.4	20.0	17.3	20.4
	65+	9.2	10.0	10.6	10.6
Osceola	0-14	22.2	22.2	21.5	20.5
	15-44	43.5	44.8	45.7	40.7
	45-64	23.9	21.6	19.0	21.0
	65+	10.4	11.4	13.8	17.8
Palm Beach	0-14	17.7	17.8	16.9	17.0
	15-44	35.5	37.0	39.9	37.7
	45-64	25.4	22.0	19.0	21.9
	65+	21.3	23.2	24.2	23.3
Pasco	0-14	17.3	16.9	15.1	14.7
	15-44	32.7	33.2	32.3	28.6
	45-64	26.4	23.1	20.4	26.0
	65+	23.6	26.8	32.2	30.7
Pinellas	0-14	15.6	16.0	14.9	14.9
	15-44	35.1	37.0	38.9	34.3
	45-64	28.3	24.5	20.2	23.0
	65+	21.1	22.5	25.9	27.8
Polk	0-14	20.2	20.3	20.3	21.8
	15-44	37.4	38.8	41.0	43.4
	45-64	24.7	22.5	20.3	20.6
	65+	17.8	18.3	18.4	14.3

Table 12. Age Distribution (Percentage) of the Population of Florida and Its Counties on April 1, 2007, 2000, 1990, and 1980
(Continued)

State and County		Estimate 2007	Census 2000	Census 1990	Census 1980
Putnam	0-14	19.4	20.4	21.4	22.8
	15-44	34.4	36.1	38.8	38.4
	45-64	27.2	25.1	22.0	23.7
	65+	18.9	18.5	17.8	15.2
St. Johns	0-14	17.3	19.1	18.8	20.7
	15-44	37.2	38.6	43.7	42.2
	45-64	30.1	26.4	21.2	22.4
	65+	15.4	15.9	16.3	14.6
St. Lucie	0-14	18.1	18.8	19.8	21.6
	15-44	34.3	35.5	39.1	39.4
	45-64	26.2	23.0	20.2	22.0
	65+	21.4	22.7	20.8	17.0
Santa Rosa	0-14	19.6	21.8	23.0	24.6
	15-44	40.8	43.1	47.1	49.6
	45-64	27.4	24.1	20.4	18.5
	65+	12.2	11.0	9.5	7.3
Sarasota	0-14	13.2	13.4	13.2	13.7
	15-44	27.1	29.5	32.9	31.8
	45-64	28.8	25.6	21.8	24.5
	65+	30.9	31.5	32.1	30.0
Seminole	0-14	19.5	21.0	21.2	23.5
	15-44	43.1	44.7	49.5	46.2
	45-64	26.6	23.6	19.0	20.5
	65+	10.9	10.6	10.3	9.8
Sumter	0-14	12.4	13.1	18.6	20.7
	15-44	32.0	32.2	36.9	40.0
	45-64	24.9	27.3	22.2	22.6
	65+	30.7	27.4	22.3	16.7
Suwannee	0-14	17.6	19.4	21.7	24.8
	15-44	37.3	38.2	39.8	40.7
	45-64	26.5	25.4	21.8	20.6
	65+	18.5	16.9	16.8	13.9
Taylor	0-14	17.9	20.1	23.4	24.9
	15-44	41.0	41.1	42.6	42.4
	45-64	26.9	24.8	20.7	20.1
	65+	14.3	14.1	13.3	12.7
Union	0-14	16.2	17.6	21.6	16.3
	15-44	51.1	52.7	54.5	62.4
	45-64	24.6	22.2	16.5	15.4
	65+	8.1	7.5	7.5	6.0
Volusia	0-14	15.9	16.6	16.6	16.8
	15-44	35.4	37.1	40.5	37.8
	45-64	27.6	24.2	20.2	23.2
	65+	21.1	22.1	22.7	22.3
Wakulla	0-14	17.6	20.8	23.4	26.1
	15-44	41.5	44.2	44.6	44.2
	45-64	29.0	24.7	20.5	18.4
	65+	11.9	10.3	11.5	11.3
Walton	0-14	16.4	17.8	19.8	21.4
	15-44	36.8	39.5	39.8	38.3
	45-64	28.8	26.9	24.1	24.3
	65+	18.0	15.8	16.4	15.9
Washington	0-14	17.4	19.0	20.7	23.6
	15-44	40.7	40.6	39.7	39.0
	45-64	25.9	24.7	22.1	21.9
	65+	16.0	15.7	17.6	15.5

Note: Data for 1980, 1990, and 2000 include census corrections.

Table 13. Rank of Florida Counties by Percent of Population Aged 17 and Younger, 2007

Rank	State and County	Aged 17 and Younger Percent	Aged 17 and Younger Number
	FLORIDA	22.4	4,179,640
1	Hendry	29.4	11,641
2	Osceola	27.0	71,852
3	Hardee	26.5	7,301
4	Clay	26.4	48,726
5	Baker	26.0	6,666
6	Orange	25.8	284,793
7	Okeechobee	25.2	9,832
8	Hillsborough	25.1	299,901
9	Duval	25.1	225,404
10	Santa Rosa	24.4	34,748
11	Gadsden	24.4	12,052
12	Miami-Dade	24.3	598,391
13	Polk	24.2	140,543
14	Seminole	23.8	101,144
15	Putnam	23.6	17,684
16	Broward	23.6	417,241
17	Okaloosa	23.5	46,115
18	Columbia	23.4	15,298
19	Escambia	22.8	71,098
20	Nassau	22.8	15,860
21	Gilchrist	22.6	3,861
22	Levy	22.5	8,993
23	Holmes	22.4	4,364
24	Bay	22.3	37,451
25	Madison	22.3	4,442
26	St. Lucie	22.2	60,356
27	Calhoun	22.1	3,200
28	Taylor	21.9	4,920
29	Wakulla	21.8	6,422
30	DeSoto	21.8	7,407
31	Washington	21.7	5,157
32	Hamilton	21.6	3,183
33	Palm Beach	21.5	278,361
34	Suwannee	21.5	8,499
35	St. Johns	21.4	37,207
36	Liberty	21.2	1,646
37	Pasco	21.0	91,141
38	Dixie	20.9	3,303
39	Manatee	20.7	65,428
40	Lee	20.5	126,073
41	Marion	20.4	66,429
42	Collier	20.3	67,852
43	Bradford	20.3	5,887
44	Brevard	20.2	111,610
45	Glades	20.2	2,233
46	Union	20.2	3,173
47	Walton	20.2	11,512
48	Leon	20.2	55,016
49	Jackson	20.2	10,163
50	Lake	20.1	57,624
51	Jefferson	19.7	2,859
52	Volusia	19.6	99,464
53	Pinellas	19.0	179,688
54	Alachua	18.9	46,903
55	Highlands	18.9	18,618
56	Hernando	18.7	30,396
57	Indian River	18.7	26,139
58	Lafayette	18.6	1,525
59	Franklin	18.1	2,215
60	Flagler	18.0	16,872
61	Martin	17.9	25,714
62	Gulf	17.8	2,995
63	Monroe	17.3	13,660
64	Sarasota	16.1	62,432
65	Citrus	15.9	22,215
66	Sumter	15.4	13,855
67	Charlotte	15.1	24,887

Figure 3. Percent of Population Aged 17 and Younger, 2007

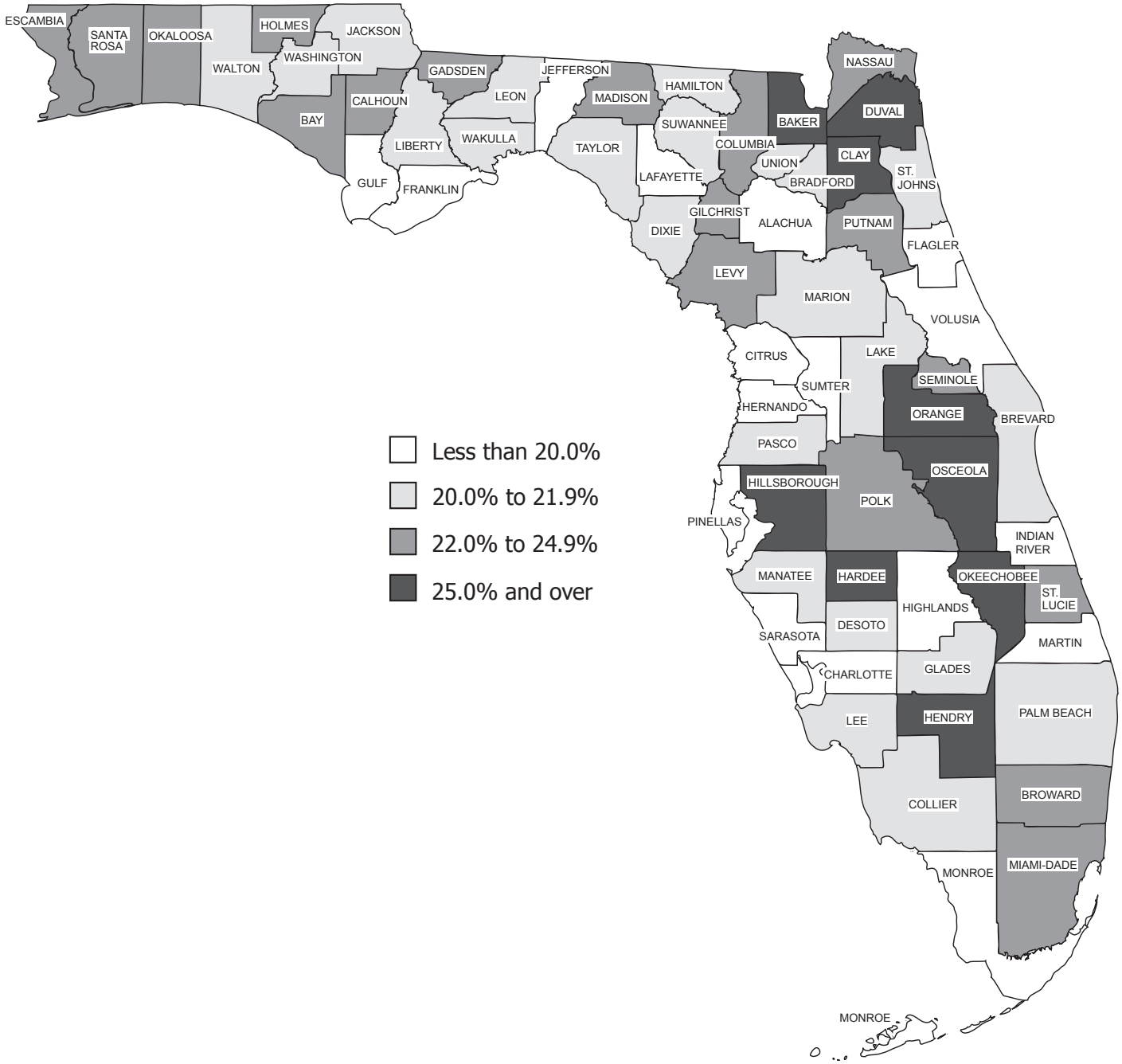

Table 14. Rank of Florida Counties by Percent of Population Aged 65 and Older, 2007

Rank	State and County	Aged 65 and Over Percent	Aged 65 and Over Number
	FLORIDA	17.1	3,196,183
1	Charlotte	33.9	55,791
2	Citrus	32.3	45,252
3	Highlands	32.0	31,567
4	Sarasota	30.9	119,635
5	Sumter	30.7	27,535
6	Hernando	28.9	46,901
7	Martin	27.6	39,674
8	Flagler	27.2	25,442
9	Indian River	27.1	37,880
10	Lake	25.3	72,353
11	Marion	24.0	78,099
12	Pasco	23.6	102,530
13	Collier	23.6	78,785
14	Lee	23.3	143,193
15	Manatee	22.6	71,345
16	St. Lucie	21.4	58,123
17	Palm Beach	21.3	276,162
18	Volusia	21.1	107,412
19	Pinellas	21.1	198,917
20	Brevard	20.5	113,449
21	Dixie	19.2	3,030
22	Levy	19.1	7,648
23	Putnam	18.9	14,174
24	Glades	18.8	2,076
25	Franklin	18.7	2,296
26	DeSoto	18.7	6,340
27	Suwannee	18.5	7,330
28	Walton	18.0	10,251
29	Polk	17.8	103,211
30	Okeechobee	17.0	6,627
31	Monroe	16.6	13,079
32	Holmes	16.1	3,126
33	Washington	16.0	3,799
34	Gulf	15.8	2,653
35	St. Johns	15.4	26,839
36	Jackson	15.4	7,765
37	Gilchrist	15.4	2,630
38	Columbia	15.3	9,987
39	Madison	15.1	3,018
40	Jefferson	15.0	2,168
41	Calhoun	14.9	2,162
42	Nassau	14.9	10,368
43	Bay	14.6	24,524
44	Escambia	14.4	44,901
45	Broward	14.4	253,551
46	Taylor	14.3	3,217
47	Miami-Dade	13.6	335,285
48	Bradford	13.5	3,920
49	Hardee	13.3	3,655
50	Okaloosa	13.2	25,882
51	Gadsden	12.9	6,383
52	Lafayette	12.8	1,052
53	Santa Rosa	12.2	17,373
54	Hillsborough	11.9	142,254
55	Wakulla	11.9	3,489
56	Hamilton	11.7	1,725
57	Clay	11.1	20,461
58	Seminole	10.9	46,443
59	Liberty	10.8	842
60	Duval	10.7	95,935
61	Baker	10.5	2,686
62	Osceola	10.4	27,666
63	Hendry	10.3	4,073
64	Alachua	9.6	23,859
65	Orange	9.2	101,943
66	Leon	8.5	23,167
67	Union	8.1	1,275

Figure 4. Percent of Population Aged 65 and Older, 2007

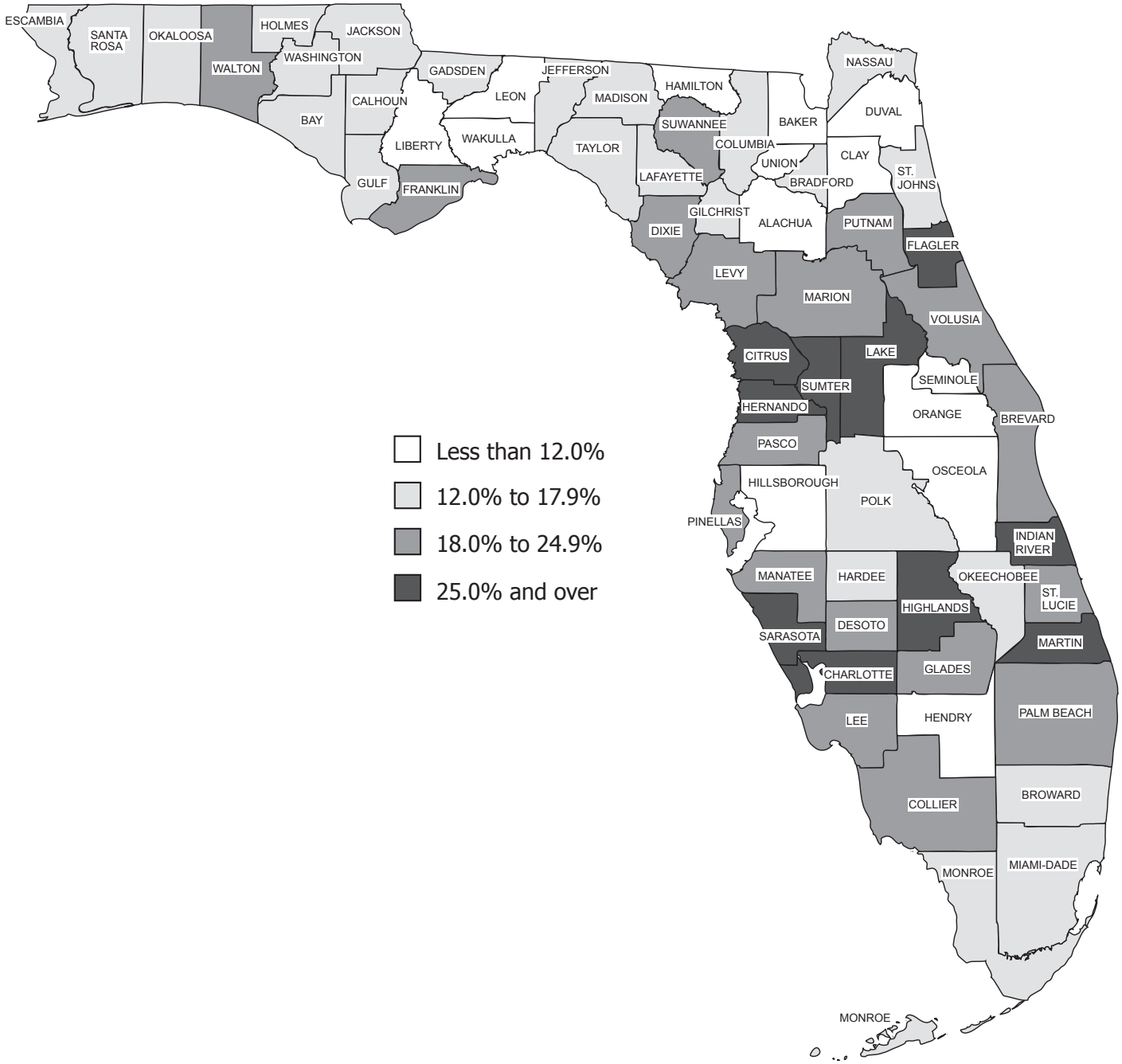

Table 15. Black Population of Florida Counties, April 1, 2007, Ranked by Percent Black

Rank	State and County	Percent	Black Population	Total Population
	FLORIDA	16.6	3,099,392	18,680,367
1	Gadsden	56.8	28,082	49,398
2	Madison	39.3	7,836	19,944
3	Hamilton	36.7	5,391	14,705
4	Jefferson	35.7	5,170	14,494
5	Leon	33.2	90,558	272,896
6	Duval	31.6	283,778	897,597
7	Jackson	27.3	13,746	50,416
8	Broward	25.7	454,024	1,765,707
9	Union	22.7	3,572	15,722
10	Escambia	22.6	70,433	311,775
11	Orange	22.1	244,599	1,105,603
12	Miami-Dade	22.0	542,577	2,462,292
13	Bradford	21.6	6,286	29,055
14	Alachua	20.9	51,828	247,561
15	Liberty	20.5	1,590	7,772
16	Gulf	20.4	3,433	16,815
17	Taylor	20.0	4,507	22,516
18	Hillsborough	17.5	209,314	1,192,861
19	Lafayette	17.4	1,428	8,215
20	Columbia	17.4	11,356	65,373
21	St. Lucie	17.1	46,488	271,961
22	Calhoun	16.9	2,448	14,477
23	Putnam	16.9	12,609	74,799
24	Palm Beach	16.8	217,171	1,295,033
25	Franklin	15.7	1,924	12,249
26	Polk	15.1	87,766	581,058
27	Washington	14.3	3,393	23,719
28	Baker	13.8	3,544	25,623
29	Hendry	13.5	5,344	39,651
30	DeSoto	12.9	4,399	33,983
31	Marion	12.0	38,859	325,023
32	Seminole	12.0	50,884	425,698
33	Bay	11.7	19,630	167,631
34	Flagler	11.5	10,723	93,568
35	Glades	11.3	1,245	11,055
36	Wakulla	11.3	3,312	29,417
37	Suwannee	11.2	4,421	39,608
38	Sumter	11.1	9,942	89,771
39	Pinellas	11.1	104,452	944,199
40	Okaloosa	11.0	21,590	196,540
41	Osceola	10.8	28,639	266,123
42	Levy	10.6	4,262	40,045
43	Volusia	10.2	51,698	508,014
44	Highlands	10.2	10,021	98,727
45	Brevard	9.7	53,485	552,109
46	Hardee	9.6	2,632	27,520
47	Gilchrist	9.3	1,587	17,106
48	Manatee	9.3	29,286	315,890
49	Indian River	9.2	12,882	139,757
50	Lake	9.1	26,210	286,499
51	Okeechobee	9.0	3,528	39,030
52	Clay	9.0	16,625	184,644
53	Dixie	9.0	1,415	15,808
54	Lee	8.1	49,604	615,741
55	Holmes	7.6	1,485	19,464
56	Nassau	7.3	5,069	69,569
57	Walton	7.0	4,022	57,093
58	St. Johns	6.3	11,017	173,935
59	Collier	6.2	20,812	333,858
60	Martin	6.0	8,589	143,737
61	Charlotte	6.0	9,795	164,584
62	Monroe	5.7	4,511	78,987
63	Santa Rosa	5.1	7,231	142,144
64	Hernando	4.9	7,937	162,193
65	Sarasota	4.6	17,842	387,461
66	Pasco	3.5	15,383	434,425
67	Citrus	3.0	4,173	140,124

Figure 5. Black Population as Percent of Total Population, April 1, 2007

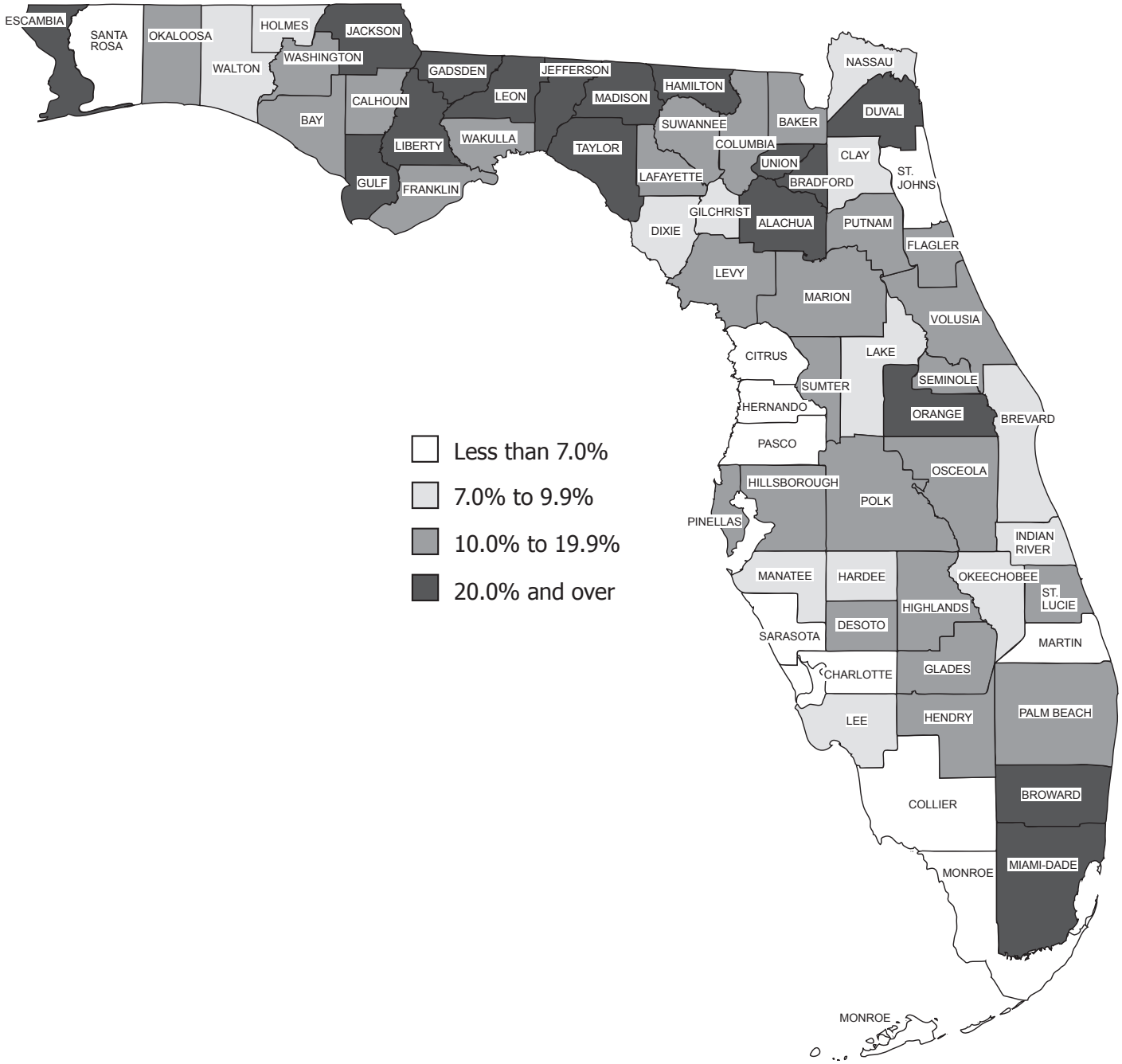

Table 16. Hispanic Population of Florida Counties, April 1, 2007, Ranked by Percent Hispanic

Rank	State and County	Percent	Hispanic Population	Total Population
	FLORIDA	20.8	3,890,263	18,680,367
1	Miami-Dade	61.9	1,523,560	2,462,292
2	Hendry	47.8	18,938	39,651
3	Osceola	41.6	110,682	266,123
4	Hardee	41.0	11,286	27,520
5	DeSoto	32.2	10,957	33,983
6	Orange	26.2	289,455	1,105,603
7	Collier	24.9	82,974	333,858
8	Hillsborough	22.9	273,200	1,192,861
9	Broward	22.5	396,732	1,765,707
10	Okeechobee	22.1	8,609	39,030
11	Monroe	19.3	15,206	78,987
12	Glades	18.3	2,023	11,055
13	Lee	17.8	109,587	615,741
14	Palm Beach	17.3	223,505	1,295,033
15	Polk	16.5	95,621	581,058
16	Highlands	16.4	16,187	98,727
17	Seminole	15.2	64,646	425,698
18	Manatee	14.9	46,973	315,890
19	St. Lucie	14.6	39,687	271,961
20	Lafayette	11.9	977	8,215
21	Hamilton	10.8	1,590	14,705
22	Lake	10.5	30,188	286,499
23	Sumter	10.4	9,377	89,771
24	Martin	10.3	14,862	143,737
25	Indian River	10.1	14,162	139,757
26	Volusia	10.0	50,569	508,014
27	Pasco	9.7	42,127	434,425
28	Marion	9.5	30,798	325,023
29	Gadsden	9.3	4,583	49,398
30	Putnam	9.0	6,718	74,799
31	Alachua	8.8	21,772	247,561
32	Flagler	8.0	7,515	93,568
33	Hernando	8.0	12,931	162,193
34	Suwannee	7.8	3,075	39,608
35	Pinellas	7.4	69,473	944,199
36	Sarasota	7.2	28,054	387,461
37	Brevard	7.2	39,485	552,109
38	Clay	6.8	12,618	184,644
39	Liberty	6.6	515	7,772
40	Duval	6.4	57,785	897,597
41	Levy	6.4	2,565	40,045
42	Okaloosa	6.2	12,117	196,540
43	Walton	5.1	2,912	57,093
44	Madison	5.0	995	19,944
45	Calhoun	4.9	711	14,477
46	Jefferson	4.7	683	14,494
47	Leon	4.6	12,525	272,896
48	Charlotte	4.6	7,516	164,584
49	Columbia	4.5	2,972	65,373
50	Gilchrist	4.4	752	17,106
51	St. Johns	4.3	7,529	173,935
52	Union	4.3	676	15,722
53	Citrus	4.2	5,918	140,124
54	Bay	4.2	7,040	167,631
55	Santa Rosa	3.9	5,533	142,144
56	Gulf	3.7	628	16,815
57	Wakulla	3.7	1,080	29,417
58	Escambia	3.6	11,197	311,775
59	Jackson	3.6	1,802	50,416
60	Bradford	3.3	970	29,055
61	Washington	3.1	744	23,719
62	Nassau	2.9	2,029	69,569
63	Baker	2.9	733	25,623
64	Franklin	2.5	305	12,249
65	Holmes	2.4	467	19,464
66	Taylor	2.4	532	22,516
67	Dixie	2.1	330	15,808

Figure 6. Hispanic Population as Percent of Total Population, April 1, 2007

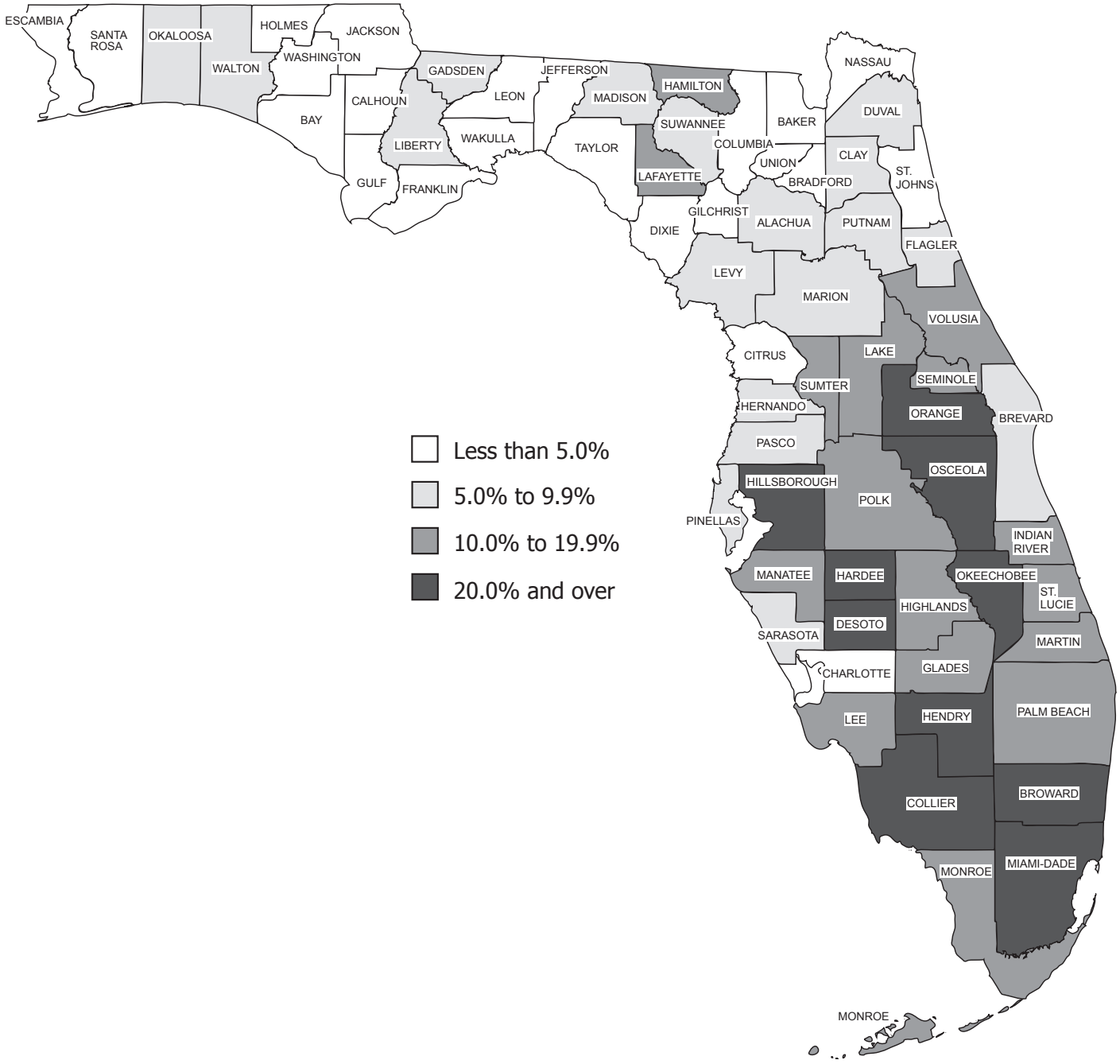

Table 17. Population Per Square Mile for Florida Counties in 2008, 2000, and 1990

State and County	Land Area in 2000 (sq. miles)	Population Per Square Mile 2008	2000	1990	Rank 2008	2000	1990
FLORIDA	53,927	349	296	240	(X)	(X)	(X)
Pinellas	280	3,353	3,292	3,043	1	1	1
Broward	1,205	1,459	1,346	1,042	2	2	2
Seminole	308	1,384	1,185	933	3	3	4
Miami-Dade	1,946	1,273	1,158	995	4	4	3
Orange	907	1,229	988	747	5	6	7
Duval	774	1,170	1,007	870	6	5	5
Hillsborough	1,051	1,142	951	794	7	7	6
Lee	804	776	549	417	8	10	10
Sarasota	572	689	570	486	9	9	8
Palm Beach	1,974	656	573	437	10	8	9
Pasco	745	589	463	377	11	12	13
Brevard	1,018	546	468	392	12	11	12
St. Lucie	572	483	337	262	13	17	17
Escambia	662	473	444	397	14	13	11
Volusia	1,103	463	402	336	15	14	14
Manatee	741	429	356	286	16	16	16
Leon	667	412	359	289	17	15	15
Hernando	478	345	273	211	18	18	19
Polk	1,874	312	258	216	19	19	18
Clay	601	308	234	176	20	21	23
Lake	953	303	221	160	21	24	27
St. Johns	609	297	202	138	22	27	29
Alachua	874	289	249	208	23	20	20
Indian River	503	282	224	179	24	23	22
Martin	556	259	228	182	25	22	21
Citrus	584	243	202	160	26	26	25
Charlotte	694	239	204	160	27	25	26
Bay	764	222	194	166	28	28	24
Okaloosa	936	211	182	154	29	29	28
Marion	1,579	209	164	123	30	30	30
Osceola	1,322	207	130	81	31	31	32
Flagler	485	197	103	59	32	34	40
Sumter	546	170	98	58	33	35	41

17. Population Per Square Mile for Florida Counties in 2008, 2000, and 1990
(Continued)

State and County	Land Area in 2000 (sq. miles)	Population Per Square Mile 2008	2000	1990	Rank 2008	2000	1990
Collier	2,025	164	124	75	34	32	37
Santa Rosa	1,017	142	116	80	35	33	33
Nassau	652	110	89	67	36	38	38
Putnam	722	104	98	90	37	36	31
Bradford	293	99	89	77	38	37	36
Gadsden	516	98	87	80	39	39	34
Highlands	1,028	97	85	67	40	40	39
Columbia	797	83	71	53	41	42	42
Monroe	997	76	80	78	42	41	35
Union	240	66	56	43	43	43	44
Suwannee	688	60	51	39	44	45	45
Jackson	916	57	51	45	45	44	43
Walton	1,058	55	38	26	46	51	53
DeSoto	637	54	51	37	47	46	47
Okeechobee	774	52	46	38	48	47	46
Wakulla	607	51	38	23	49	53	55
Gilchrist	349	49	41	28	50	49	52
Baker	585	44	38	32	51	52	49
Hardee	637	44	42	31	52	48	50
Washington	580	43	36	29	53	54	51
Holmes	482	41	38	33	54	50	48
Levy	1,118	36	31	23	55	56	56
Hendry	1,153	36	31	22	56	55	57
Gulf	555	31	26	21	57	58	59
Madison	692	29	27	24	58	57	54
Hamilton	515	29	26	21	59	59	58
Calhoun	567	25	23	19	60	60	60
Jefferson	598	24	22	19	61	61	61
Dixie	704	23	20	15	62	62	64
Franklin	544	23	18	16	63	64	62
Taylor	1,042	22	18	16	64	63	63
Lafayette	543	15	13	10	65	66	65
Glades	774	15	14	10	66	65	66
Liberty	836	10	8	7	67	67	67

Figure 7. Population Per Square Mile, 2008

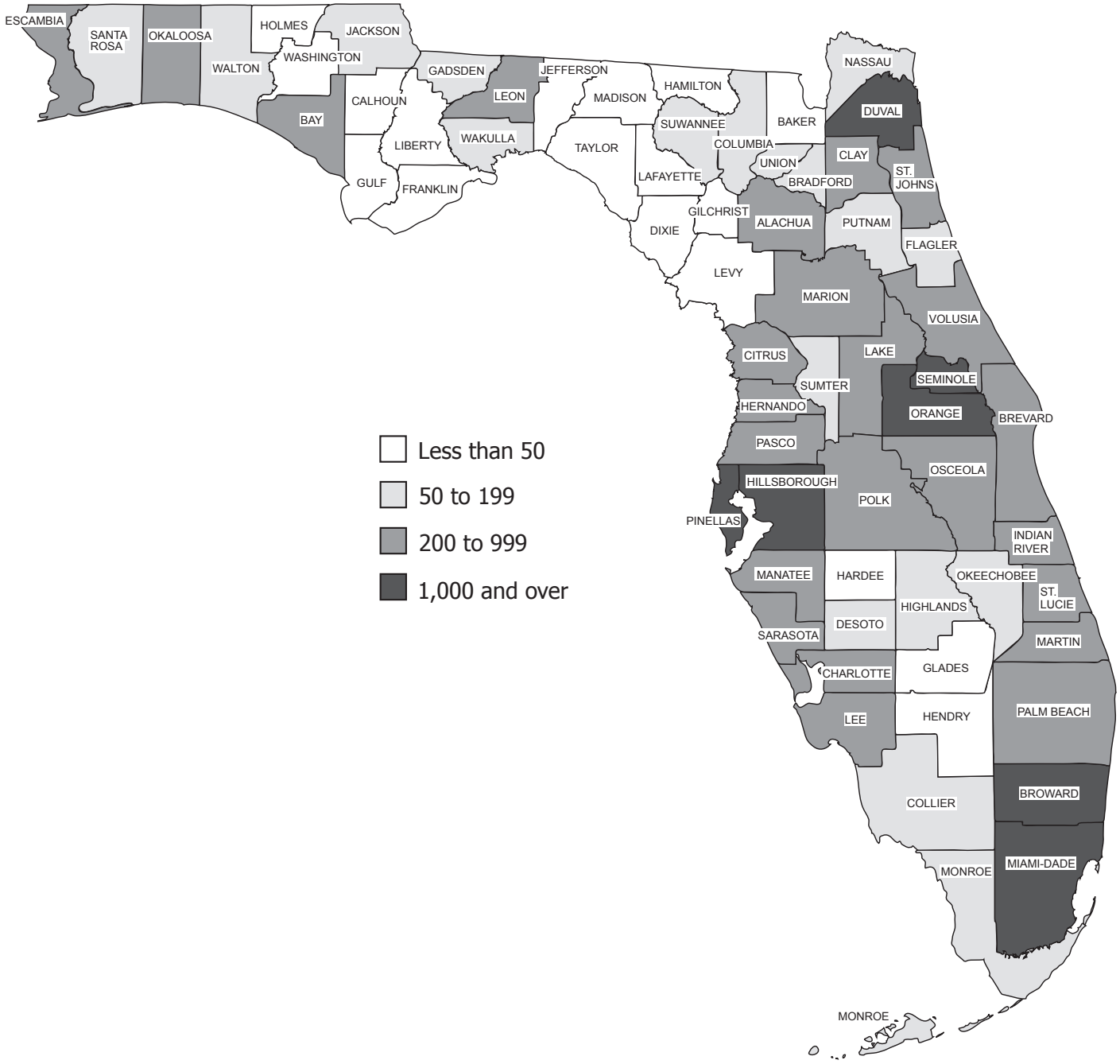

Location of Florida Cities

City	County
Alachua	Alachua
Alford	Jackson
Altamonte Springs	Seminole
Altha	Calhoun
Anna Maria	Manatee
Apalachicola	Franklin
Apopka	Orange
Arcadia	DeSoto
Archer	Alachua
Astatula	Lake
Atlantic Beach	Duval
Atlantis	Palm Beach
Auburndale	Polk
Aventura	Miami-Dade
Avon Park	Highlands
Baldwin	Duval
Bal Harbour	Miami-Dade
Bartow	Polk
Bascom	Jackson
Bay Harbor Islands	Miami-Dade
Bay Lake	Orange
Bell	Gilchrist
Belleair	Pinellas
Belleair Beach	Pinellas
Belleair Bluffs	Pinellas
Belleair Shore	Pinellas
Belle Glade	Palm Beach
Belle Isle	Orange
Belleview	Marion
Beverly Beach	Flagler
Biscayne Park	Miami-Dade
Blountstown	Calhoun
Boca Raton	Palm Beach
Bonifay	Holmes
Bonita Springs	Lee
Bowling Green	Hardee
Boynton Beach	Palm Beach
Bradenton	Manatee
Bradenton Beach	Manatee
Branford	Suwannee
Briny Breezes	Palm Beach
Bristol	Liberty
Bronson	Levy
Brooker	Bradford
Brooksville	Hernando
Bunnell	Flagler
Bushnell	Sumter
Callahan	Nassau
Callaway	Bay
Campbellton	Jackson
Cape Canaveral	Brevard
Cape Coral	Lee
Carrabelle	Franklin
Caryville	Washington
Casselberry	Seminole
Cedar Grove	Bay
Cedar Key	Levy
Center Hill	Sumter
Century	Escambia
Chattahoochee	Gadsden
Chiefland	Levy
Chipley	Washington
Cinco Bayou	Okaloosa
Clearwater	Pinellas
Clermont	Lake
Clewiston	Hendry
Cloud Lake	Palm Beach
Cocoa	Brevard
Cocoa Beach	Brevard
Coconut Creek	Broward
Coleman	Sumter
Cooper City	Broward
Coral Gables	Miami-Dade
Coral Springs	Broward
Cottondale	Jackson
Crescent City	Putnam
Crestview	Okaloosa
Cross City	Dixie
Crystal River	Citrus
Cutler Bay	Miami-Dade
Dade City	Pasco
Dania Beach	Broward
Davenport	Polk
Davie	Broward
Daytona Beach	Volusia
Daytona Beach Shores	Volusia
DeBary	Volusia
Deerfield Beach	Broward
De Funiak Springs	Walton
DeLand	Volusia

Location of Florida Cities (Continued)

City	County
Deltona	Volusia
Delray Beach	Palm Beach
Destin	Okaloosa
Doral	Miami-Dade
Dundee	Polk
Dunedin	Pinellas
Dunnellon	Marion
Eagle Lake	Polk
Eatonville	Orange
Ebro	Washington
Edgewater	Volusia
Edgewood	Orange
El Portal	Miami-Dade
Esto	Holmes
Eustis	Lake
Everglades	Collier
Fanning Springs	Gilchrist/Levy
Fellsmere	Indian River
Fernandina Beach	Nassau
Flagler Beach	Flagler/Volusia
Florida City	Miami-Dade
Ft. Lauderdale	Broward
Ft. Meade	Polk
Ft. Myers	Lee
Ft. Myers Beach	Lee
Ft. Pierce	St. Lucie
Ft. Walton Beach	Okaloosa
Ft. White	Columbia
Freeport	Walton
Frostproof	Polk
Fruitland Park	Lake
Gainesville	Alachua
Glen Ridge	Palm Beach
Glen St. Mary	Baker
Golden Beach	Miami-Dade
Golf Village	Palm Beach
Graceville	Jackson
Grand Ridge	Jackson
Grant-Valkaria	Brevard
Greenacres City	Palm Beach
Green Cove Springs	Clay
Greensboro	Gadsden
Greenville	Madison
Greenwood	Jackson
Gretna	Gadsden

City	County
Groveland	Lake
Gulf Breeze	Santa Rosa
Gulfport	Pinellas
Gulf Stream	Palm Beach
Haines City	Polk
Hallandale Beach	Broward
Hampton	Bradford
Hastings	St. Johns
Havana	Gadsden
Haverhill	Palm Beach
Hawthorne	Alachua
Hialeah	Miami-Dade
Hialeah Gardens	Miami-Dade
Highland Beach	Palm Beach
Highland Park	Polk
High Springs	Alachua
Hillcrest Heights	Polk
Hilliard	Nassau
Hillsboro Beach	Broward
Holly Hill	Volusia
Hollywood	Broward
Holmes Beach	Manatee
Homestead	Miami-Dade
Horseshoe Beach	Dixie
Howey-in-the-Hills	Lake
Hypoluxo	Palm Beach
Indialantic	Brevard
Indian Creek Village	Miami-Dade
Indian Harbour Beach	Brevard
Indian River Shores	Indian River
Indian Rocks Beach	Pinellas
Indian Shores	Pinellas
Inglis	Levy
Interlachen	Putnam
Inverness	Citrus
Islamorada	Monroe
Islandia	Miami-Dade
Jacksonville	Duval
Jacksonville Beach	Duval
Jacob City	Jackson
Jasper	Hamilton
Jay	Santa Rosa
Jennings	Hamilton
Juno Beach	Palm Beach
Jupiter	Palm Beach

Location of Florida Cities (Continued)

City	County
Jupiter Inlet Colony	Palm Beach
Jupiter Island	Martin
Kenneth City	Pinellas
Key Biscayne	Miami-Dade
Key Colony Beach	Monroe
Keystone Heights	Clay
Key West	Monroe
Kissimmee	Osceola
La Belle	Hendry
La Crosse	Alachua
Lady Lake	Lake
Lake Alfred	Polk
Lake Buena Vista	Orange
Lake Butler	Union
Lake City	Columbia
Lake Clarke Shores	Palm Beach
Lake Hamilton	Polk
Lake Helen	Volusia
Lakeland	Polk
Lake Mary	Seminole
Lake Park	Palm Beach
Lake Placid	Highlands
Lake Wales	Polk
Lake Worth	Palm Beach
Lantana	Palm Beach
Largo	Pinellas
Lauderdale-by-the-Sea	Broward
Lauderdale Lakes	Broward
Lauderhill	Broward
Laurel Hill	Okaloosa
Lawtey	Bradford
Layton	Monroe
Lazy Lake	Broward
Lee	Madison
Leesburg	Lake
Lighthouse Point	Broward
Live Oak	Suwannee
Longboat Key	Manatee/Sarasota
Longwood	Seminole
Loxahatchee Groves	Palm Beach
Lynn Haven	Bay
Macclenny	Baker
McIntosh	Marion
Madeira Beach	Pinellas
Madison	Madison

City	County
Maitland	Orange
Malabar	Brevard
Malone	Jackson
Manalapan	Palm Beach
Mangonia Park	Palm Beach
Marathon	Monroe
Marco Island	Collier
Margate	Broward
Marianna	Jackson
Marineland	Flagler/St. Johns
Mary Esther	Okaloosa
Mascotte	Lake
Mayo	Lafayette
Medley	Miami-Dade
Melbourne	Brevard
Melbourne Beach	Brevard
Melbourne Village	Brevard
Mexico Beach	Bay
Miami	Miami-Dade
Miami Beach	Miami-Dade
Miami Gardens	Miami-Dade
Miami Lakes	Miami-Dade
Miami Shores	Miami-Dade
Miami Springs	Miami-Dade
Micanopy	Alachua
Midway	Gadsden
Milton	Santa Rosa
Minneola	Lake
Miramar	Broward
Monticello	Jefferson
Montverde	Lake
Moore Haven	Glades
Mount Dora	Lake
Mulberry	Polk
Naples	Collier
Neptune Beach	Duval
Newberry	Alachua
New Port Richey	Pasco
New Smyrna Beach	Volusia
Niceville	Okaloosa
Noma	Holmes
North Bay Village	Miami-Dade
North Lauderdale	Broward
North Miami	Miami-Dade
North Miami Beach	Miami-Dade

Location of Florida Cities (Continued)

City	County
North Palm Beach	Palm Beach
North Port	Sarasota
North Redington Beach	Pinellas
Oak Hill	Volusia
Oakland	Orange
Oakland Park	Broward
Ocala	Marion
Ocean Breeze Park	Martin
Ocean Ridge	Palm Beach
Ocoee	Orange
Okeechobee	Okeechobee
Oldsmar	Pinellas
Opa-locka	Miami-Dade
Orange City	Volusia
Orange Park	Clay
Orchid	Indian River
Orlando	Orange
Ormond Beach	Volusia
Otter Creek	Levy
Oviedo	Seminole
Pahokee	Palm Beach
Palatka	Putnam
Palm Bay	Brevard
Palm Beach	Palm Beach
Palm Beach Gardens	Palm Beach
Palm Beach Shores	Palm Beach
Palm Coast	Flagler
Palmetto	Manatee
Palmetto Bay	Miami-Dade
Palm Shores	Brevard
Palm Springs	Palm Beach
Panama City	Bay
Panama City Beach	Bay
Parker	Bay
Parkland	Broward
Paxton	Walton
Pembroke Park	Broward
Pembroke Pines	Broward
Penney Farms	Clay
Pensacola	Escambia
Perry	Taylor
Pierson	Volusia
Pinecrest	Miami-Dade
Pinellas Park	Pinellas
Plantation	Broward
Plant City	Hillsborough
Polk City	Polk
Pomona Park	Putnam
Pompano Beach	Broward
Ponce de Leon	Holmes
Ponce Inlet	Volusia
Port Orange	Volusia
Port Richey	Pasco
Port St. Joe	Gulf
Port St. Lucie	St. Lucie
Punta Gorda	Charlotte
Quincy	Gadsden
Raiford	Union
Reddick	Marion
Redington Beach	Pinellas
Redington Shores	Pinellas
Riviera Beach	Palm Beach
Rockledge	Brevard
Royal Palm Beach	Palm Beach
Safety Harbor	Pinellas
St. Augustine	St. Johns
St. Augustine Beach	St. Johns
St. Cloud	Osceola
St. Leo	Pasco
St. Lucie Village	St. Lucie
St. Marks	Wakulla
St. Pete Beach	Pinellas
St. Petersburg	Pinellas
San Antonio	Pasco
Sanford	Seminole
Sanibel	Lee
Sarasota	Sarasota
Satellite Beach	Brevard
Sea Ranch Lakes	Broward
Sebastian	Indian River
Sebring	Highlands
Seminole	Pinellas
Sewall's Point	Martin
Shalimar	Okaloosa
Sneads	Jackson
Sopchoppy	Wakulla
South Bay	Palm Beach
South Daytona	Volusia
South Miami	Miami-Dade
South Palm Beach	Palm Beach

Location of Florida Cities (Continued)

City	County
South Pasadena	Pinellas
Southwest Ranches	Broward
Springfield	Bay
Starke	Bradford
Stuart	Martin
Sunny Isles Beach	Miami-Dade
Sunrise	Broward
Surfside	Miami-Dade
Sweetwater	Miami-Dade
Tallahassee	Leon
Tamarac	Broward
Tampa	Hillsborough
Tarpon Springs	Pinellas
Tavares	Lake
Temple Terrace	Hillsborough
Tequesta	Palm Beach
Titusville	Brevard
Treasure Island	Pinellas
Trenton	Gilchrist
Umatilla	Lake
Valparaiso	Okaloosa
Venice	Sarasota
Vernon	Washington
Vero Beach	Indian River
Virginia Gardens	Miami-Dade
Waldo	Alachua
Wauchula	Hardee
Wausau	Washington
Webster	Sumter
Weeki Wachee	Hernando
Welaka	Putnam
Wellington	Palm Beach
West Melbourne	Brevard
West Miami	Miami-Dade
Weston	Broward
West Palm Beach	Palm Beach
West Park	Broward
Westville	Holmes
Wewahitchka	Gulf
White Springs	Hamilton
Wildwood	Sumter
Williston	Levy
Wilton Manors	Broward
Windermere	Orange
Winter Garden	Orange
Winter Haven	Polk
Winter Park	Orange
Winter Springs	Seminole
Worthington Springs	Union
Yankeetown	Levy
Zephyrhills	Pasco
Zolfo Springs	Hardee